

Legend

- ▲ Special Waste Site
- ⬡ CERCLIS Site
- Historic Property
- ⊗ Noise Receptor
- ▭ Commercial Displacement
- ▭ Outbuilding Displacement
- ▭ Residential Displacement
- Edge of Pavement
- Proposed Roadway Right-of-Way
- Proposed Railroad Relocation
- Proposed Bridge
- Proposed Temporary Easement
- Proposed Freeway/Expressway Boundary
- Proposed Bike Path
- Macomb Bypass
- Existing Roadway Right-of-Way
- Railroad
- Property Line
- Public Land Survey System Boundary
- County Boundary
- ▭ Municipality Boundary
- ▭ Cemetery
- ▭ School
- ▭ Other Park Property
- ▭ State Fish and Wildlife Area
- ▭ State Nature Preserve
- ▭ State Land and Water Reserve
- ▭ State Natural Area
- ▭ U.S. Fish and Wildlife Project
- ▭ Centennial Farm
- ▭ Forest > 20 Acres
- Water Feature
- ▭ 100-Year Floodplain Boundary
- ▭ INHS Surveyed Wetland

Source(s): Illinois Department of Natural Resources, Illinois Department of Transportation, Illinois Historic Preservation Agency, National Center for Education Statistics, Illinois Natural History Survey, and URS Corporation

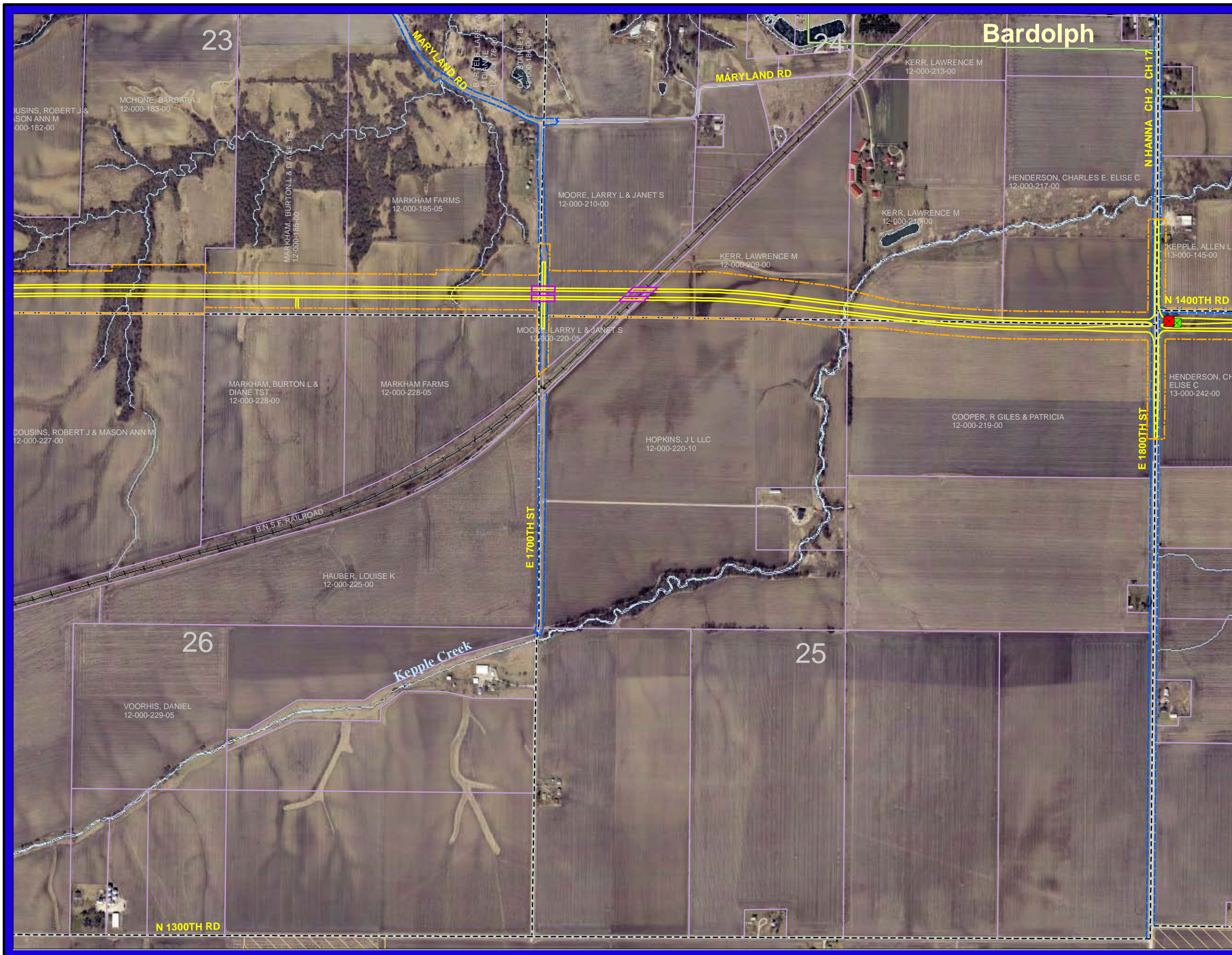
1 : 800'

0 250 500 1,000 Feet

**Peoria to Macomb EIS
FAP 315 (IL 336)**

Section: Various
Peoria, Fulton, McDonough Counties
Job No. P94-025-00
Catalog No. 032258-00P
Contact: Mike McLuckie

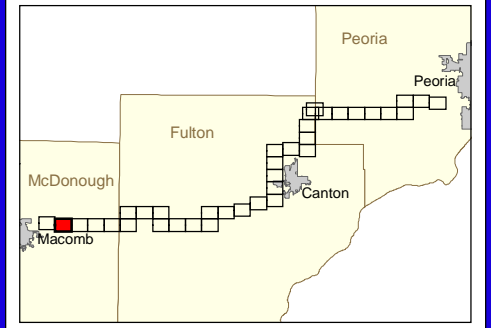
**Aerial Exhibit
Sheet 1**




Legend

Special Waste Site	Commercial Displacement
CERCLIS Site	Outbuilding Displacement
Historic Property	Residential Displacement
Noise Receptor	

Edge of Pavement	
Proposed Roadway Right-of-Way	
Proposed Railroad Relocation	
Proposed Bridge	
Proposed Temporary Easement	
Proposed Freeway/Expressway Boundary	
Proposed Bike Path	
Macomb Bypass	
Existing Roadway Right-of-Way	
Railroad	
Property Line	
Public Land Survey System Boundary	
County Boundary	
Municipality Boundary	
Cemetery	
School	
Other Park Property	
State Fish and Wildlife Area	
State Nature Preserve	
State Land and Water Reserve	
State Natural Area	
U.S. Fish and Wildlife Project	
Centennial Farm	
Forest > 20 Acres	
Water Feature	
100-Year Floodplain Boundary	
INHS Surveyed Wetland	

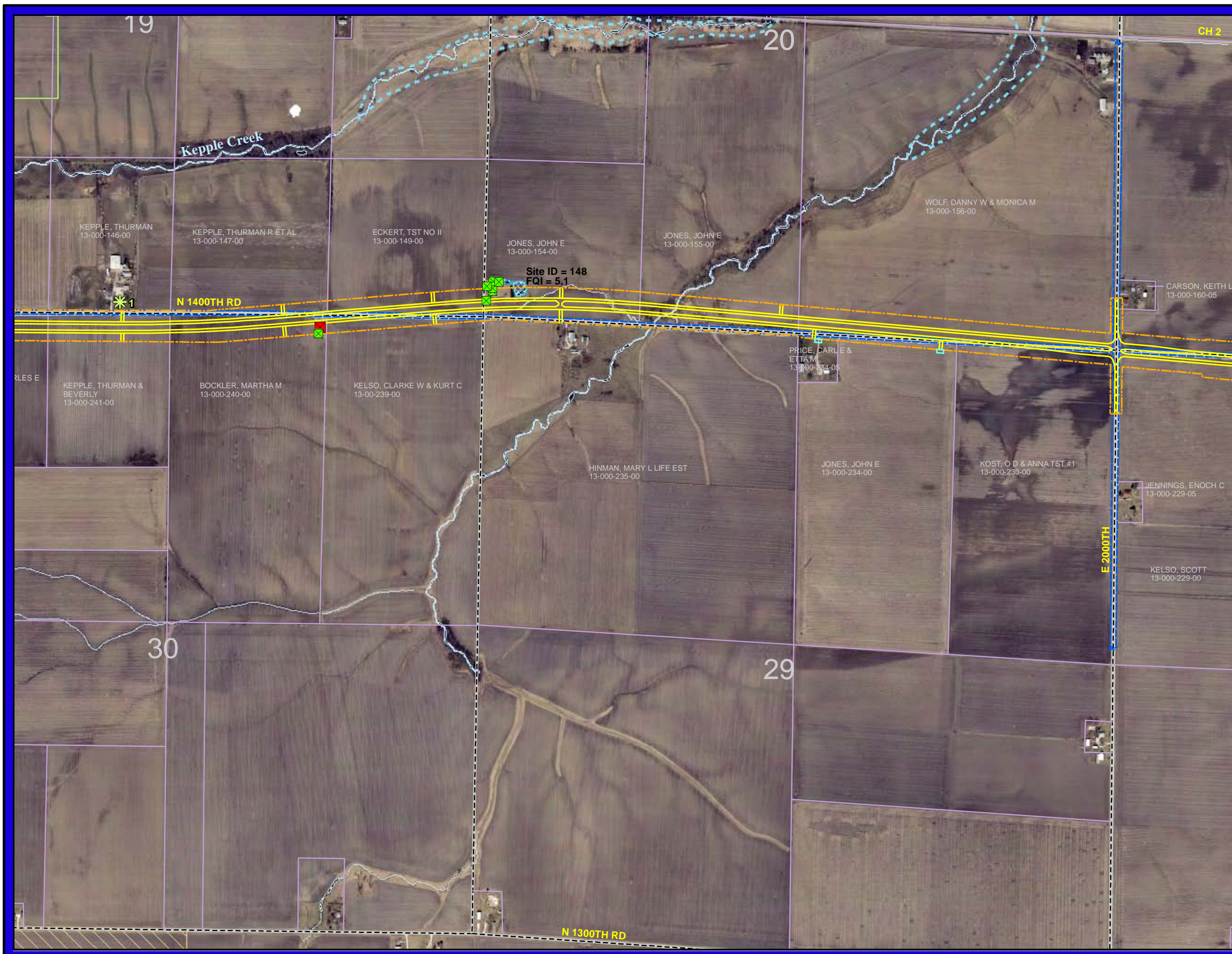


Source(s): Illinois Department of Natural Resources, Illinois Department of Transportation, Illinois Historic Preservation Agency, National Center for Education Statistics, Illinois Natural History Survey, and URS Corporation



Peoria to Macomb EIS FAP 315 (IL 336)

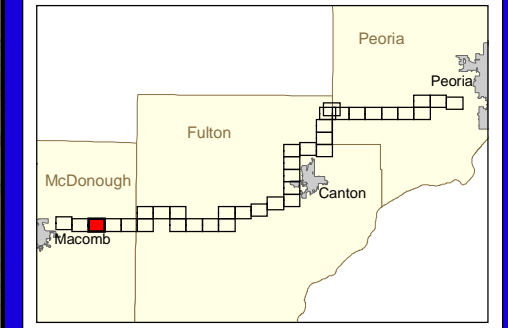
Section: Various
Peoria, Fulton, McDonough Counties
Job No. P94-025-00
Catalog No. 032258-00P
Contact: Mike McLuckie



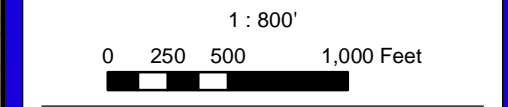
Legend

Special Waste Site	Commercial Displacement
CERCLIS Site	Outbuilding Displacement
Historic Property	Residential Displacement
Noise Receptor	

Edge of Pavement	
Proposed Roadway Right-of-Way	
Proposed Railroad Relocation	
Proposed Bridge	
Proposed Temporary Easement	
Proposed Freeway/Expressway Boundary	
Proposed Bike Path	
Macomb Bypass	
Existing Roadway Right-of-Way	
Railroad	
Property Line	
Public Land Survey System Boundary	
County Boundary	
Municipality Boundary	
Cemetery	
School	
Other Park Property	
State Fish and Wildlife Area	
State Nature Preserve	
State Land and Water Reserve	
State Natural Area	
U.S. Fish and Wildlife Project	
Centennial Farm	
Forest > 20 Acres	
Water Feature	
100-Year Floodplain Boundary	
INHS Surveyed Wetland	



Source(s): Illinois Department of Natural Resources, Illinois Department of Transportation, Illinois Historic Preservation Agency, National Center for Education Statistics, Illinois Natural History Survey, and URS Corporation



**Peoria to Macomb EIS
FAP 315 (IL 336)**

Section: Various
Peoria, Fulton, McDonough Counties
Job No. P94-025-00
Catalog No. 032258-00P
Contact: Mike McLuckie

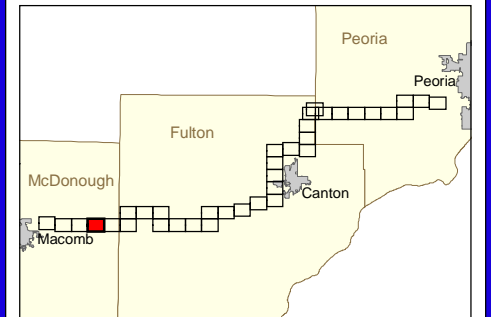
**Aerial Exhibit
Sheet 3**




Legend

Special Waste Site	Commercial Displacement
CERCLIS Site	Outbuilding Displacement
Historic Property	Residential Displacement
Noise Receptor	

Edge of Pavement	
Proposed Roadway Right-of-Way	
Proposed Railroad Relocation	
Proposed Bridge	
Proposed Temporary Easement	
Proposed Freeway/Expressway Boundary	
Proposed Bike Path	
Macomb Bypass	
Existing Roadway Right-of-Way	
Railroad	
Property Line	
Public Land Survey System Boundary	
County Boundary	
Municipality Boundary	
Cemetery	
School	
Other Park Property	
State Fish and Wildlife Area	
State Nature Preserve	
State Land and Water Reserve	
State Natural Area	
U.S. Fish and Wildlife Project	
Centennial Farm	
Forest > 20 Acres	
Water Feature	
100-Year Floodplain Boundary	
INHS Surveyed Wetland	



Source(s): Illinois Department of Natural Resources, Illinois Department of Transportation, Illinois Historic Preservation Agency, National Center for Education Statistics, Illinois Natural History Survey, and URS Corporation



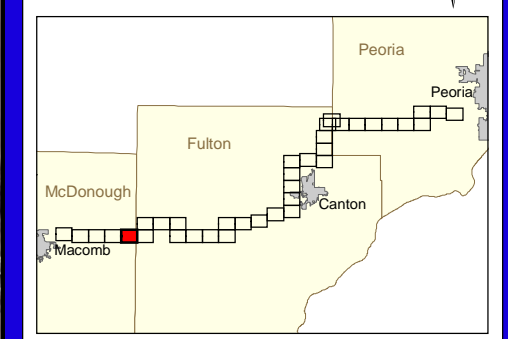
Peoria to Macomb EIS FAP 315 (IL 336)

Section: Various
 Peoria, Fulton, McDonough Counties
 Job No. P94-025-00
 Catalog No. 032258-00P
 Contact: Mike McLuckie

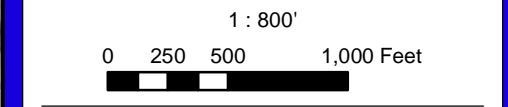


Legend

Special Waste Site	Commercial Displacement
CERCLIS Site	Outbuilding Displacement
Historic Property	Residential Displacement
Noise Receptor	
Edge of Pavement	
Proposed Roadway Right-of-Way	
Proposed Railroad Relocation	
Proposed Bridge	
Proposed Temporary Easement	
Proposed Freeway/Expressway Boundary	
Proposed Bike Path	
Macomb Bypass	
Existing Roadway Right-of-Way	
Railroad	
Property Line	
Public Land Survey System Boundary	
County Boundary	
Municipality Boundary	
Cemetery	
School	
Other Park Property	
State Fish and Wildlife Area	
State Nature Preserve	
State Land and Water Reserve	
State Natural Area	
U.S. Fish and Wildlife Project	
Centennial Farm	
Forest > 20 Acres	
Water Feature	
100-Year Floodplain Boundary	
INHS Surveyed Wetland	



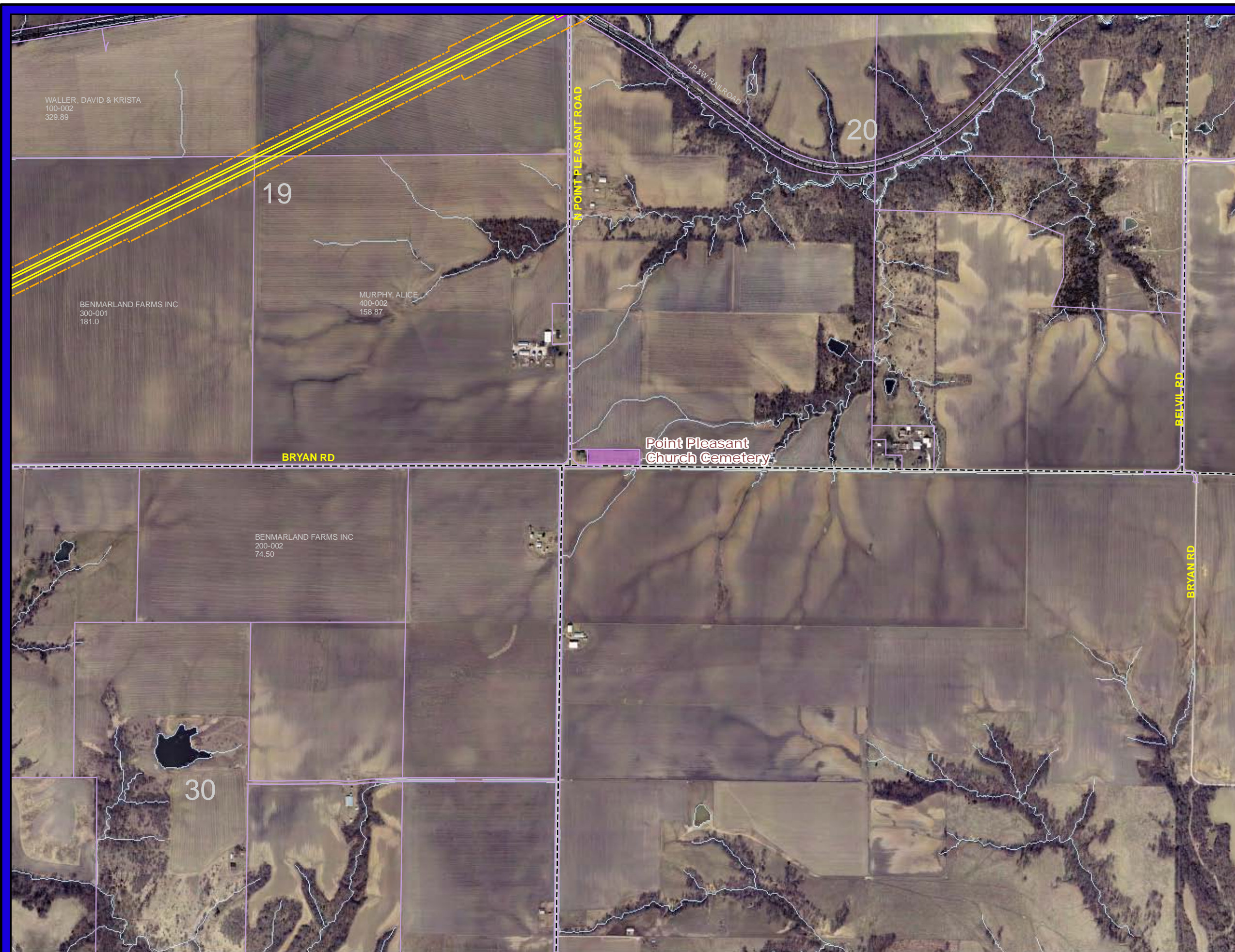
Source(s): Illinois Department of Natural Resources, Illinois Department of Transportation, Illinois Historic Preservation Agency, National Center for Education Statistics, Illinois Natural History Survey, and URS Corporation



**Peoria to Macomb EIS
FAP 315 (IL 336)**

Section: Various
Peoria, Fulton, McDonough Counties
Job No. P94-025-00
Catalog No. 032258-00P
Contact: Mike McLuckie

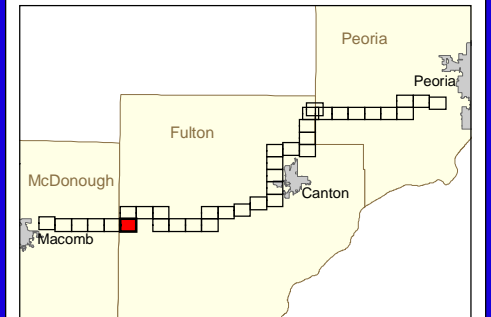
**Aerial Exhibit
Sheet 5**




Legend

Special Waste Site	Commercial Displacement
CERCLIS Site	Outbuilding Displacement
Historic Property	Residential Displacement
Noise Receptor	

Edge of Pavement	
Proposed Roadway Right-of-Way	
Proposed Railroad Relocation	
Proposed Bridge	
Proposed Temporary Easement	
Proposed Freeway/Expressway Boundary	
Proposed Bike Path	
Macomb Bypass	
Existing Roadway Right-of-Way	
Railroad	
Property Line	
Public Land Survey System Boundary	
County Boundary	
Municipality Boundary	
Cemetery	
School	
Other Park Property	
State Fish and Wildlife Area	
State Nature Preserve	
State Land and Water Reserve	
State Natural Area	
U.S. Fish and Wildlife Project	
Centennial Farm	
Forest > 20 Acres	
Water Feature	
100-Year Floodplain Boundary	
INHS Surveyed Wetland	

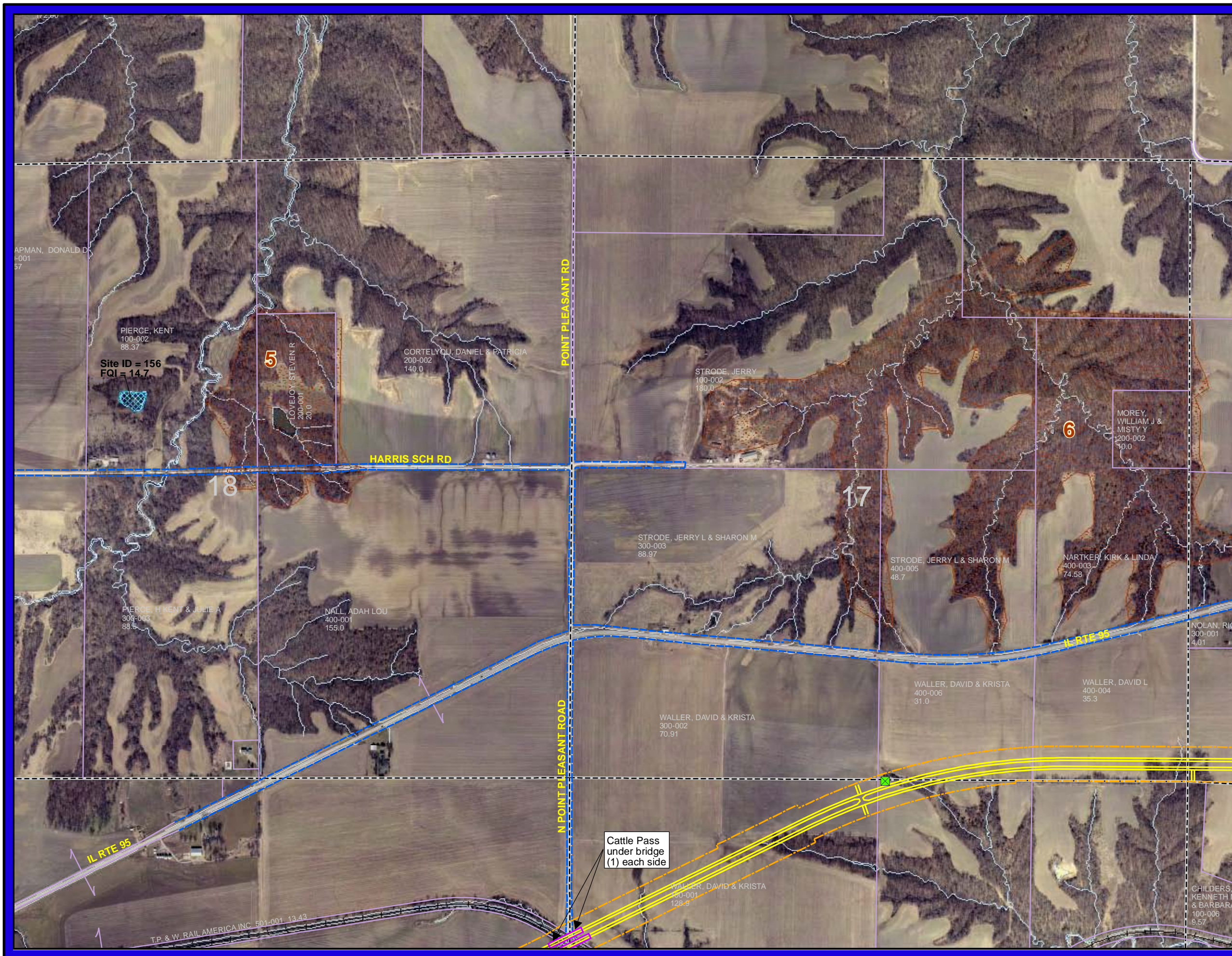


Source(s): Illinois Department of Natural Resources, Illinois Department of Transportation, Illinois Historic Preservation Agency, National Center for Education Statistics, Illinois Natural History Survey, and URS Corporation



Peoria to Macomb EIS FAP 315 (IL 336)

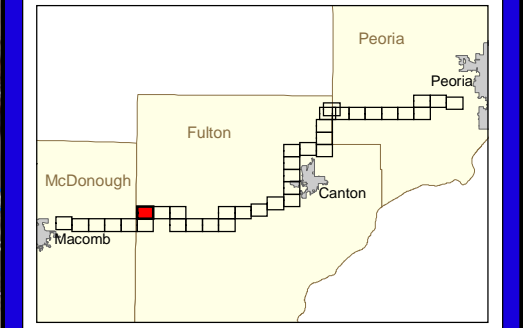
Section: Various
 Peoria, Fulton, McDonough Counties
 Job No. P94-025-00
 Catalog No. 032258-00P
 Contact: Mike McLuckie




Legend

Special Waste Site	Commercial Displacement
CERCLIS Site	Outbuilding Displacement
Historic Property	Residential Displacement
Noise Receptor	

Edge of Pavement
 Proposed Roadway Right-of-Way
 Proposed Railroad Relocation
 Proposed Bridge
 Proposed Temporary Easement
 Proposed Freeway/Expressway Boundary
 Proposed Bike Path
 Macomb Bypass
 Existing Roadway Right-of-Way
 Railroad
 Property Line
 Public Land Survey System Boundary
 County Boundary
 Municipality Boundary
 Cemetery
 School
 Other Park Property
 State Fish and Wildlife Area
 State Nature Preserve
 State Land and Water Reserve
 State Natural Area
 U.S. Fish and Wildlife Project
 Centennial Farm
 Forest > 20 Acres
 Water Feature
 100-Year Floodplain Boundary
 INHS Surveyed Wetland



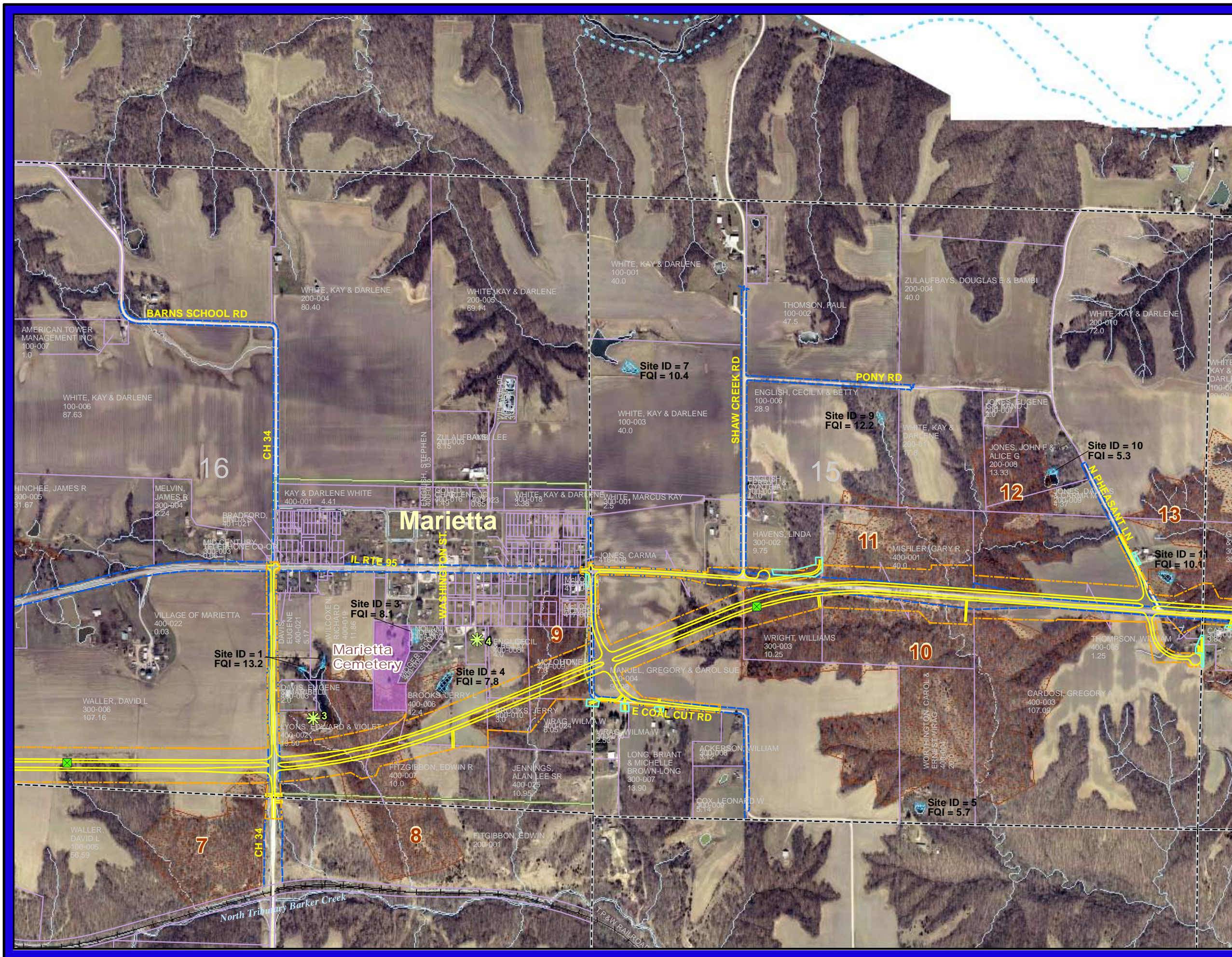
Source(s): Illinois Department of Natural Resources, Illinois Department of Transportation, Illinois Historic Preservation Agency, National Center for Education Statistics, Illinois Natural History Survey, and URS Corporation



**Peoria to Macomb EIS
FAP 315 (IL 336)**

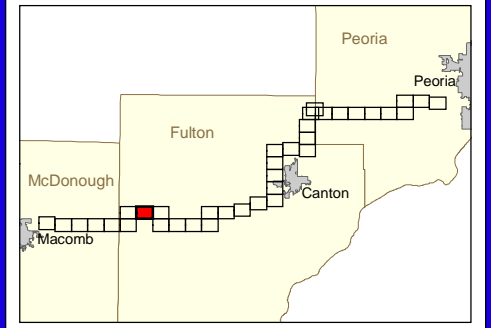
Section: Various
Peoria, Fulton, McDonough Counties
Job No. P94-025-00
Catalog No. 032258-00P
Contact: Mike McLuckie

**Aerial Exhibit
Sheet 7**




Legend

- Special Waste Site
- CERCLIS Site
- Historic Property
- Noise Receptor
- Commercial Displacement
- Outbuilding Displacement
- Residential Displacement
- Edge of Pavement
- Proposed Roadway Right-of-Way
- Proposed Railroad Relocation
- Proposed Bridge
- Proposed Temporary Easement
- Proposed Freeway/Expressway Boundary
- Proposed Bike Path
- Macomb Bypass
- Existing Roadway Right-of-Way
- Railroad
- Property Line
- Public Land Survey System Boundary
- County Boundary
- Municipality Boundary
- Cemetery
- School
- Other Park Property
- State Fish and Wildlife Area
- State Nature Preserve
- State Land and Water Reserve
- State Natural Area
- U.S. Fish and Wildlife Project
- Centennial Farm
- Forest > 20 Acres
- Water Feature
- 100-Year Floodplain Boundary
- INHS Surveyed Wetland



Source(s): Illinois Department of Natural Resources, Illinois Department of Transportation, Illinois Historic Preservation Agency, National Center for Education Statistics, Illinois Natural History Survey, and URS Corporation

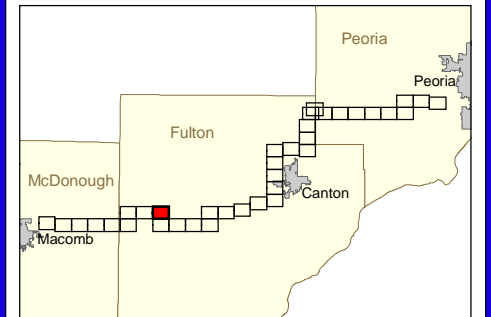


Peoria to Macomb EIS FAP 315 (IL 336)


Section: Various
Peoria, Fulton, McDonough Counties
Job No. P94-025-00
Catalog No. 032258-00P
Contact: Mike McLuckie



- ### Legend
- ▲ Special Waste Site
 - ▲ Commercial Displacement
 - ▲ CERCLIS Site
 - ▲ Outbuilding Displacement
 - Historic Property
 - Residential Displacement
 - ✱ Noise Receptor
 - Edge of Pavement
 - Proposed Roadway Right-of-Way
 - Proposed Railroad Relocation
 - Proposed Bridge
 - Proposed Temporary Easement
 - Proposed Freeway/Expressway Boundary
 - Proposed Bike Path
 - Macomb Bypass
 - Existing Roadway Right-of-Way
 - Railroad
 - Property Line
 - Public Land Survey System Boundary
 - County Boundary
 - Municipality Boundary
 - Cemetery
 - School
 - Other Park Property
 - State Fish and Wildlife Area
 - State Nature Preserve
 - State Land and Water Reserve
 - State Natural Area
 - U.S. Fish and Wildlife Project
 - Centennial Farm
 - Forest > 20 Acres
 - Water Feature
 - 100-Year Floodplain Boundary
 - INHS Surveyed Wetland



Source(s): Illinois Department of Natural Resources, Illinois Department of Transportation, Illinois Historic Preservation Agency, National Center for Education Statistics, Illinois Natural History Survey, and URS Corporation



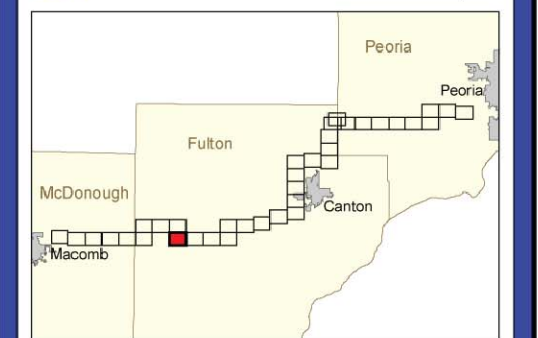
Peoria to Maccomb EIS FAP 315 (IL 336)

Section: Various
Peoria, Fulton, McDonough Counties
Job No. P94-025-00
Catalog No. 032258-00P
Contact: Mike McLuckie




Legend

Special Waste Site	Commercial Displacement
CERCLIS Site	Outbuilding Displacement
Historic Property	Residential Displacement
Noise Receptor	
Edge of Pavement	
Proposed Roadway Right-of-Way	
Proposed Railroad Relocation	
Proposed Bridge	
Proposed Temporary Easement	
Proposed Freeway/Expressway Boundary	
Proposed Bike Path	
Macomb Bypass	
Existing Roadway Right-of-Way	
Railroad	
Property Line	
Public Land Survey System Boundary	
County Boundary	
Municipality Boundary	
Cemetery	
School	
Other Park Property	
State Fish and Wildlife Area	
State Nature Preserve	
State Land and Water Reserve	
State Natural Area	
U.S. Fish and Wildlife Project	
Centennial Farm	
Forest > 20 Acres	
Water Feature	
100-Year Floodplain Boundary	
INHS Surveyed Wetland	
Tree Planting Area	

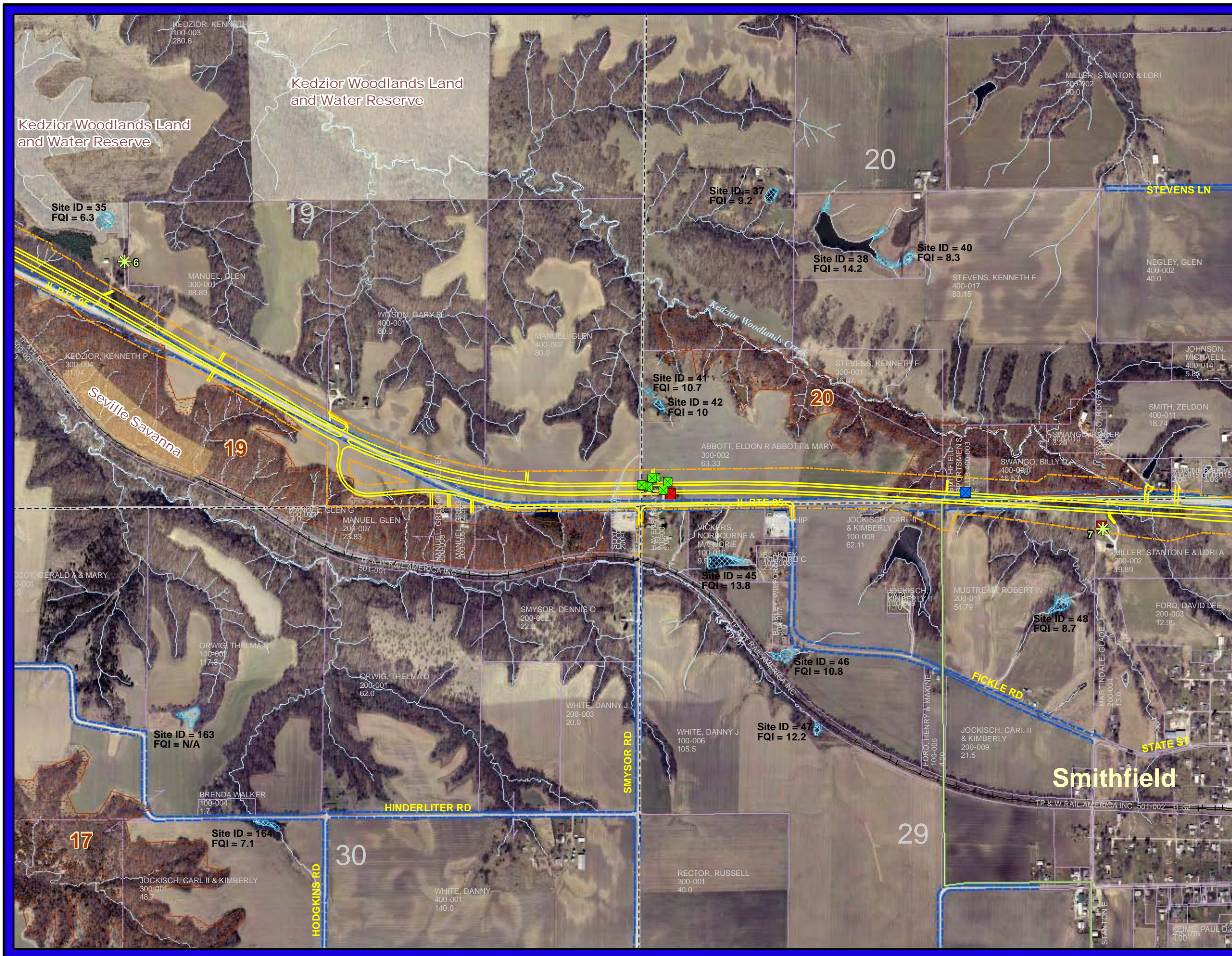


Source(s): Illinois Department of Natural Resources, Illinois Department of Transportation, Illinois Historic Preservation Agency, National Center for Education Statistics, Illinois Natural History Survey, and URS Corporation



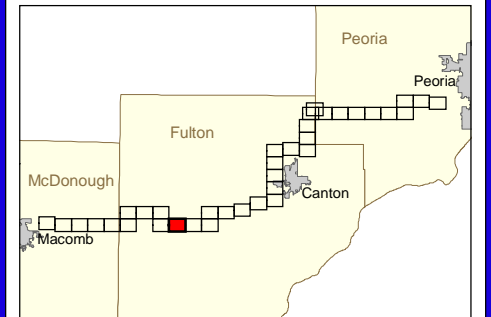
Peoria to Macomb EIS FAP 315 (IL 336)

Section: Various
Peoria, Fulton, McDonough Counties
Job No. P94-025-00
Catalog No. 032258-00P
Contact: Mike McLuckie




Legend

- ▲ Special Waste Site
- ▲ Commercial Displacement
- ▲ CERCLIS Site
- ▲ Outbuilding Displacement
- Historic Property
- Residential Displacement
- ✱ Noise Receptor
- Edge of Pavement
- Proposed Roadway Right-of-Way
- Proposed Railroad Relocation
- Proposed Bridge
- Proposed Temporary Easement
- Proposed Freeway/Expressway Boundary
- Proposed Bike Path
- Macomb Bypass
- Existing Roadway Right-of-Way
- Railroad
- Property Line
- Public Land Survey System Boundary
- County Boundary
- Municipality Boundary
- Cemetery
- School
- Other Park Property
- State Fish and Wildlife Area
- State Nature Preserve
- State Land and Water Reserve
- State Natural Area
- U.S. Fish and Wildlife Project
- Centennial Farm
- Forest > 20 Acres
- Water Feature
- 100-Year Floodplain Boundary
- INHS Surveyed Wetland

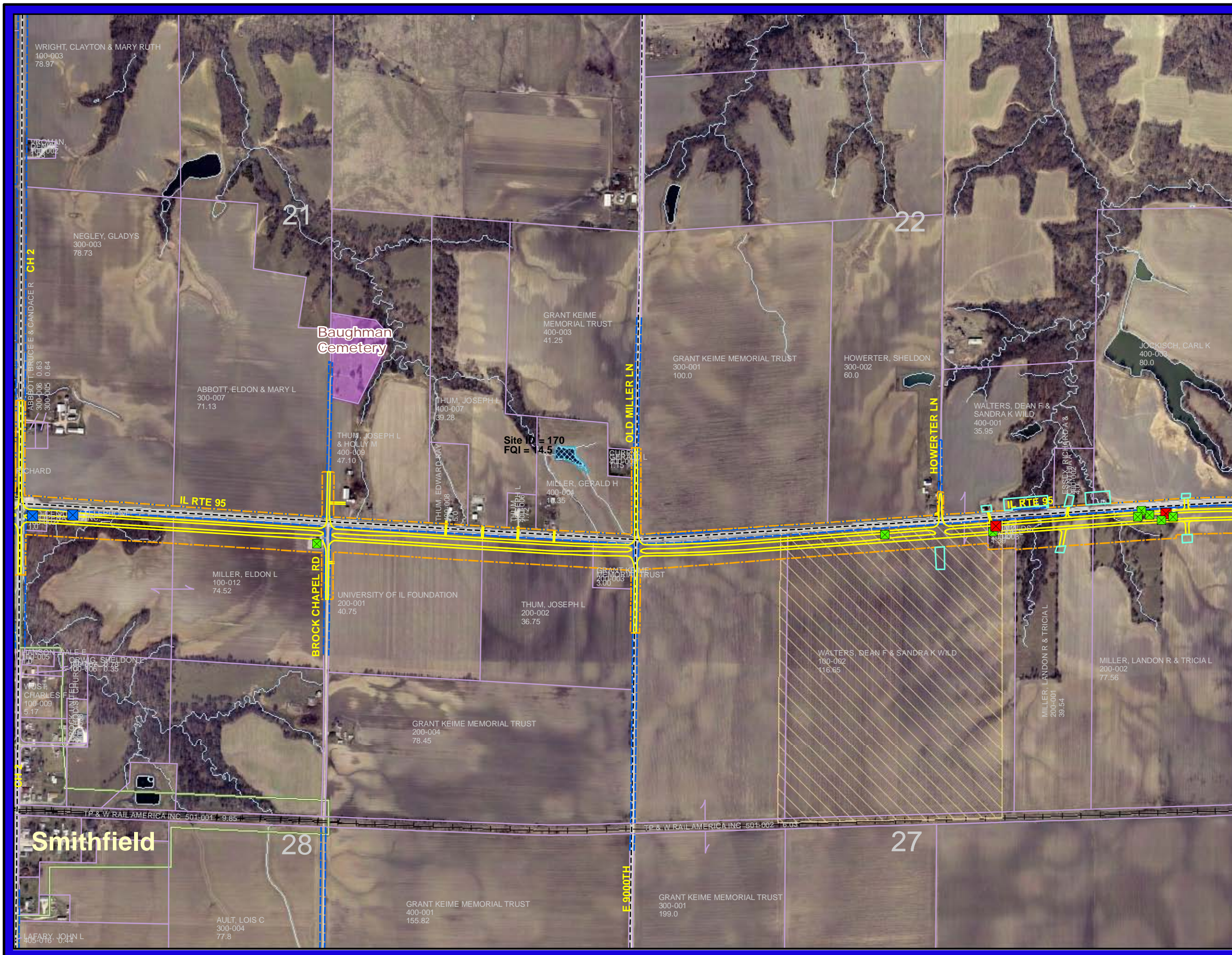


Source(s): Illinois Department of Natural Resources, Illinois Department of Transportation, Illinois Historic Preservation Agency, National Center for Education Statistics, Illinois Natural History Survey, and URS Corporation

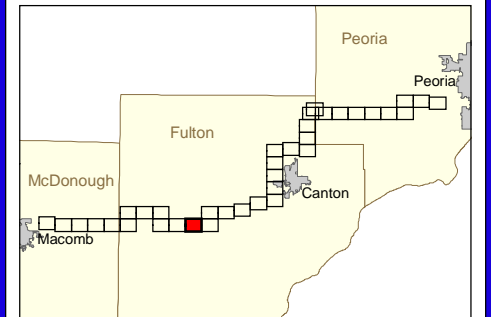


Peoria to Macomb EIS FAP 315 (IL 336)


Section: Various
Peoria, Fulton, McDonough Counties
Job No. P94-025-00
Catalog No. 032258-00P
Contact: Mike McLuckie



- ### Legend
- Special Waste Site
 - Commercial Displacement
 - CERCLIS Site
 - Outbuilding Displacement
 - Historic Property
 - Residential Displacement
 - Noise Receptor
 - Edge of Pavement
 - Proposed Roadway Right-of-Way
 - Proposed Railroad Relocation
 - Proposed Bridge
 - Proposed Temporary Easement
 - Proposed Freeway/Expressway Boundary
 - Proposed Bike Path
 - Macomb Bypass
 - Existing Roadway Right-of-Way
 - Railroad
 - Property Line
 - Public Land Survey System Boundary
 - County Boundary
 - Municipality Boundary
 - Cemetery
 - School
 - Other Park Property
 - State Fish and Wildlife Area
 - State Nature Preserve
 - State Land and Water Reserve
 - State Natural Area
 - U.S. Fish and Wildlife Project
 - Centennial Farm
 - Forest > 20 Acres
 - Water Feature
 - 100-Year Floodplain Boundary
 - INHS Surveyed Wetland

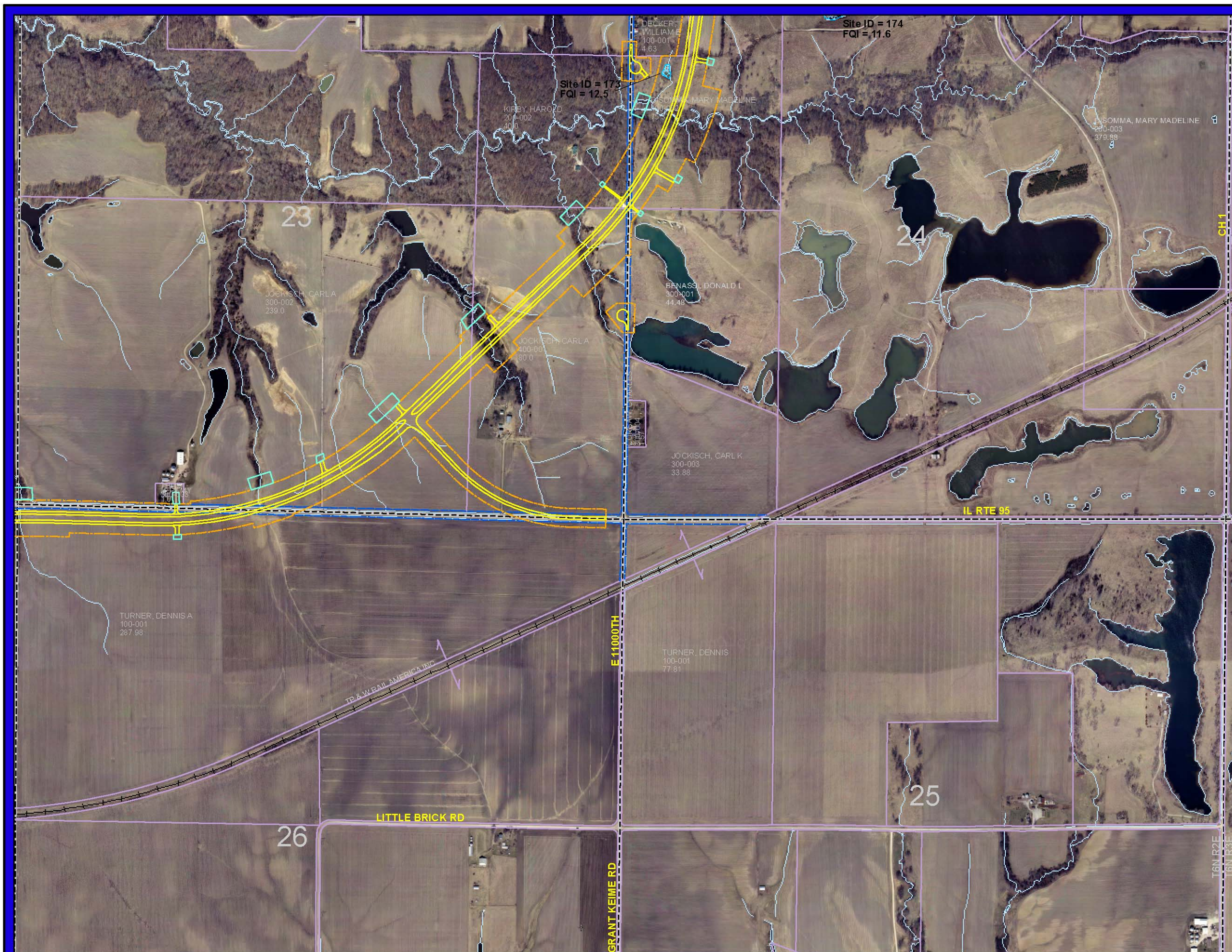


Source(s): Illinois Department of Natural Resources, Illinois Department of Transportation, Illinois Historic Preservation Agency, National Center for Education Statistics, Illinois Natural History Survey, and URS Corporation



Peoria to Macomb EIS FAP 315 (IL 336)

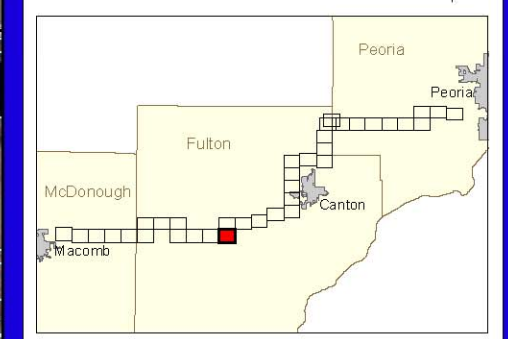
Section: Various
Peoria, Fulton, McDonough Counties
Job No. P94-025-00
Catalog No. 032258-00P
Contact: Mike McLuckie




Legend

Special Waste Site	Commercial Displacement
CERCLIS Site	Outbuilding Displacement
Historic Property	Residential Displacement
Noise Receptor	

Edge of Pavement
 Proposed Roadway Right-of-Way
 Proposed Railroad Relocation
 Proposed Bridge
 Proposed Temporary Easement
 Proposed Freeway/Expressway Boundary
 Proposed Bike Path
 Macomb Bypass
 Existing Roadway Right-of-Way
 Railroad
 Property Line
 Public Land Survey System Boundary
 County Boundary
 Municipality Boundary
 Cemetery
 School
 Other Park Property
 State Fish and Wildlife Area
 State Nature Preserve
 State Land and Water Reserve
 State Natural Area
 U.S. Fish and Wildlife Project
 Centennial Farm
 Forest > 20 Acres
 Water Feature
 100-Year Floodplain Boundary
 INHS Surveyed Wetland

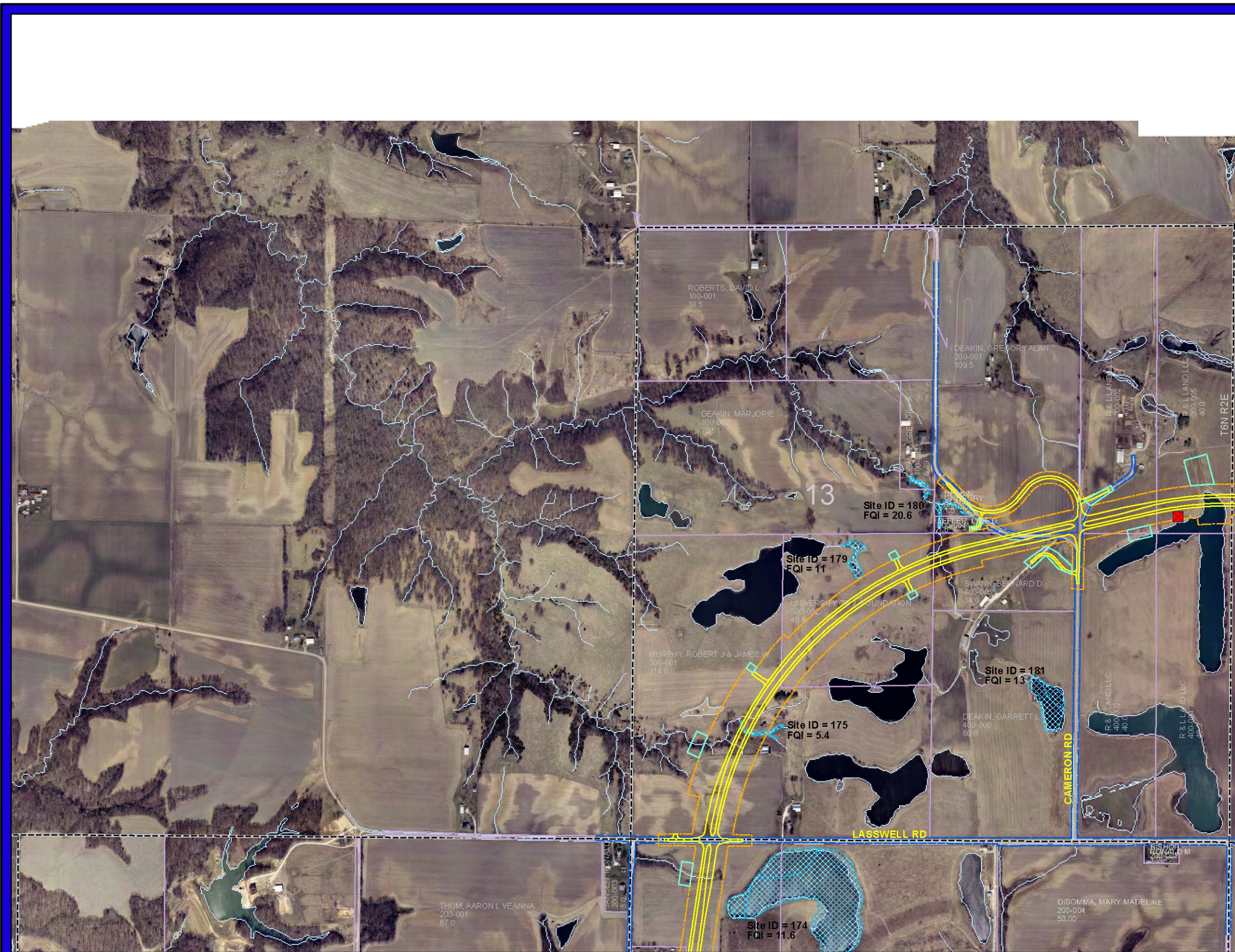


Source(s): Illinois Department of Natural Resources, Illinois Department of Transportation, Illinois Historic Preservation Agency, National Center for Education Statistics, Illinois Natural History Survey, and URS Corporation



Peoria to Macomb EIS FAP 315 (IL 336)

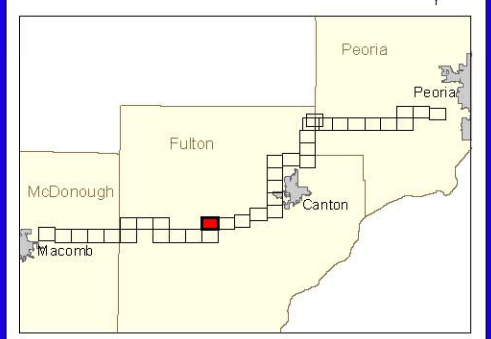
Section: Various
 Peoria, Fulton, McDonough Counties
 Job No. P94-025-00
 Catalog No. 032258-00P
 Contact: Mike McLuckie




Legend

Special Waste Site	Commercial Displacement
CERCLIS Site	Outbuilding Displacement
Historic Property	Residential Displacement
Noise Receptor	

Edge of Pavement
Proposed Roadway Right-of-Way
Proposed Railroad Relocation
Proposed Bridge
Proposed Temporary Easement
Proposed Freeway/Expressway Boundary
Proposed Bike Path
Macomb Bypass
Existing Roadway Right-of-Way
Railroad
Property Line
Public Land Survey System Boundary
County Boundary
Municipality Boundary
Cemetery
School
Other Park Property
State Fish and Wildlife Area
State Nature Preserve
State Land and Water Reserve
State Natural Area
U.S. Fish and Wildlife Project
Centennial Farm
Forest > 20 Acres
Water Feature
100-Year Floodplain Boundary
INHS Surveyed Wetland



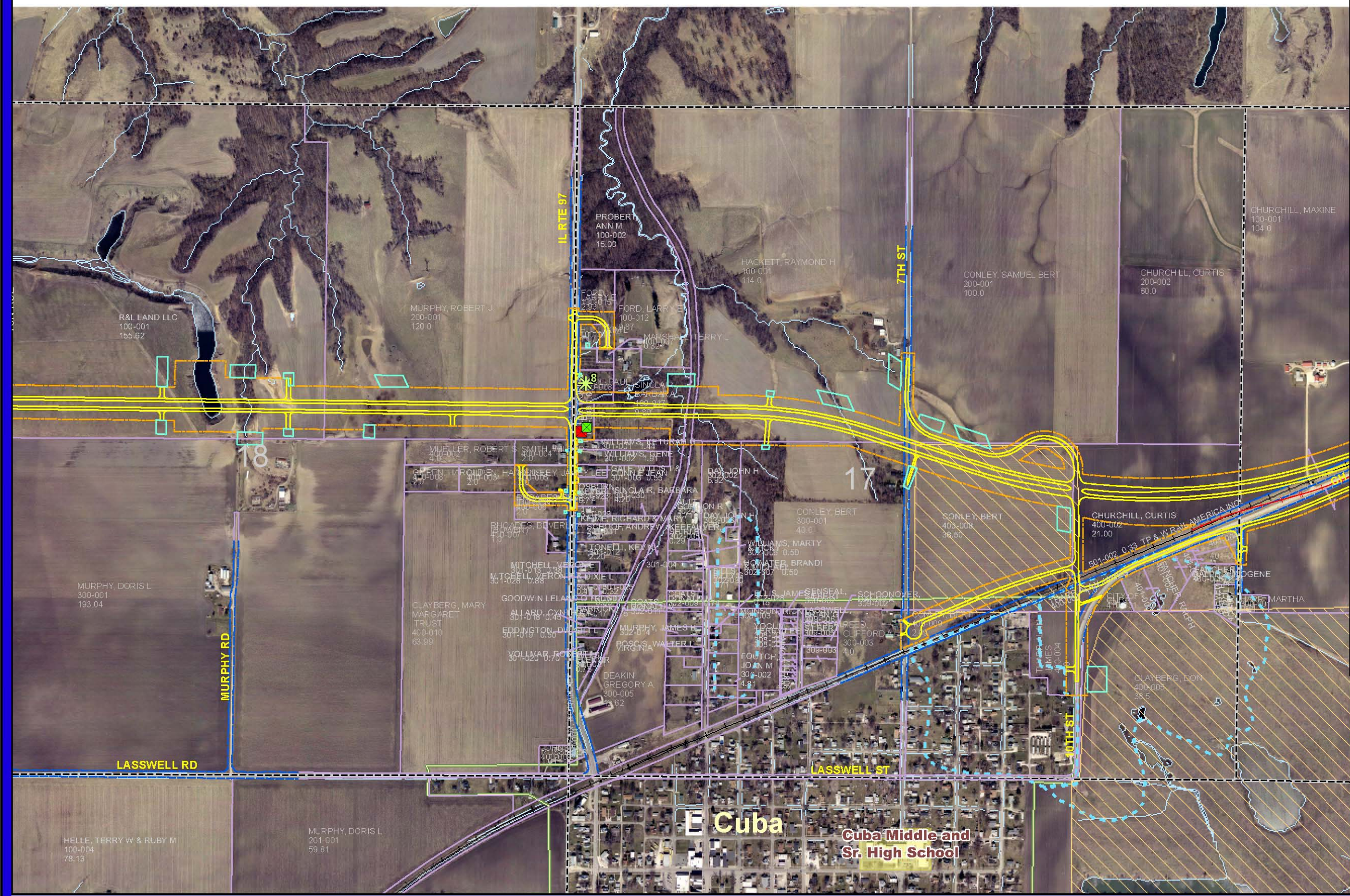
Source(s): Illinois Department of Natural Resources, Illinois Department of Transportation, Illinois Historic Preservation Agency, National Center for Education Statistics, Illinois Natural History Survey, and URS Corporation



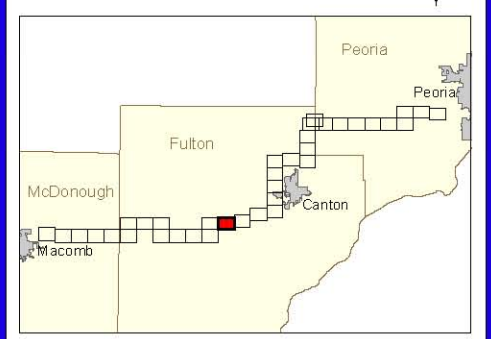
Peoria to Macomb EIS FAP 315 (IL 336)

Section: Various
 Peoria, Fulton, McDonough Counties
 Job No. P94-025-00
 Catalog No. 032258-00P
 Contact: Mike McLuckie


Site ID = 186
FQI = 5.8



- ### Legend
- ▲ Special Waste Site
 - ▲ Commercial Displacement
 - ⬠ CERCLIS Site
 - ⬠ Outbuilding Displacement
 - Historic Property
 - ⬠ Residential Displacement
 - ⊗ Noise Receptor
 - Edge of Pavement
 - Proposed Roadway Right-of-Way
 - Proposed Railroad Relocation
 - Proposed Bridge
 - Proposed Temporary Easement
 - Proposed Freeway/Expressway Boundary
 - Proposed Bike Path
 - Macomb Bypass
 - Existing Roadway Right-of-Way
 - Railroad
 - Property Line
 - Public Land Survey System Boundary
 - County Boundary
 - Municipality Boundary
 - Cemetery
 - School
 - Other Park Property
 - State Fish and Wildlife Area
 - State Nature Preserve
 - State Land and Water Reserve
 - State Natural Area
 - U.S. Fish and Wildlife Project
 - Centennial Farm
 - Forest > 20 Acres
 - Water Feature
 - 100-Year Floodplain Boundary
 - INHS Surveyed Wetland



Source(s): Illinois Department of Natural Resources, Illinois Department of Transportation, Illinois Historic Preservation Agency, National Center for Education Statistics, Illinois Natural History Survey, and URS Corporation

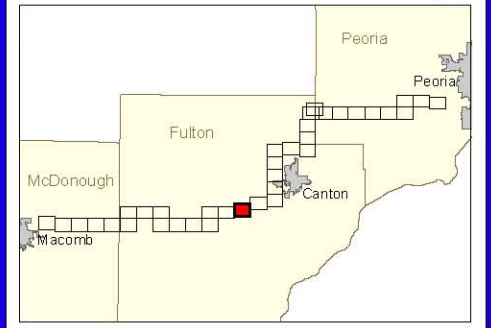


Peoria to Macomb EIS FAP 315 (IL 336)


Section: Various
Peoria, Fulton, McDonough Counties
Job No. P94-025-00
Catalog No. 032258-00P
Contact: Mike McLuckie



- ### Legend
- Special Waste Site
 - CERCLIS Site
 - Historic Property
 - Noise Receptor
 - Commercial Displacement
 - Outbuilding Displacement
 - Residential Displacement
 - Edge of Pavement
 - Proposed Roadway Right-of-Way
 - Proposed Railroad Relocation
 - Proposed Bridge
 - Proposed Temporary Easement
 - Proposed Freeway/Expressway Boundary
 - Proposed Bike Path
 - Macomb Bypass
 - Existing Roadway Right-of-Way
 - Railroad
 - Property Line
 - Public Land Survey System Boundary
 - County Boundary
 - Municipality Boundary
 - Cemetery
 - School
 - Other Park Property
 - State Fish and Wildlife Area
 - State Nature Preserve
 - State Land and Water Reserve
 - State Natural Area
 - U.S. Fish and Wildlife Project
 - Centennial Farm
 - Forest > 20 Acres
 - Water Feature
 - 100-Year Floodplain Boundary
 - INHS Surveyed Wetland



Source(s): Illinois Department of Natural Resources, Illinois Department of Transportation, Illinois Historic Preservation Agency, National Center for Education Statistics, Illinois Natural History Survey, and URS Corporation



Peoria to Macomb EIS FAP 315 (IL 336)

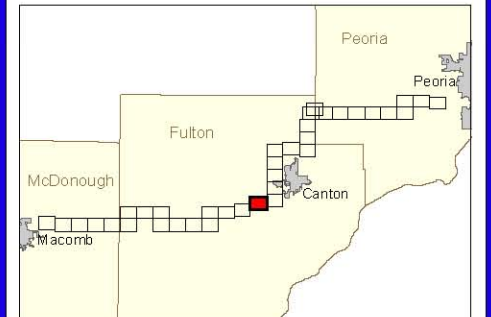
Section: Various
Peoria, Fulton, McDonough Counties
Job No. P94-025-00
Catalog No. 032258-00P
Contact: Mike McLuckie




Legend

Special Waste Site	Commercial Displacement
CERCLIS Site	Outbuilding Displacement
Historic Property	Residential Displacement
Noise Receptor	

Edge of Pavement
 Proposed Roadway Right-of-Way
 Proposed Railroad Relocation
 Proposed Bridge
 Proposed Temporary Easement
 Proposed Freeway/Expressway Boundary
 Proposed Bike Path
 Macomb Bypass
 Existing Roadway Right-of-Way
 Railroad
 Property Line
 Public Land Survey System Boundary
 County Boundary
 Municipality Boundary
 Cemetery
 School
 Other Park Property
 State Fish and Wildlife Area
 State Nature Preserve
 State Land and Water Reserve
 State Natural Area
 U.S. Fish and Wildlife Project
 Centennial Farm
 Forest > 20 Acres
 Water Feature
 100-Year Floodplain Boundary
 INHS Surveyed Wetland



Source(s): Illinois Department of Natural Resources, Illinois Department of Transportation, Illinois Historic Preservation Agency, National Center for Education Statistics, Illinois Natural History Survey, and URS Corporation



Peoria to Macomb EIS FAP 315 (IL 336)

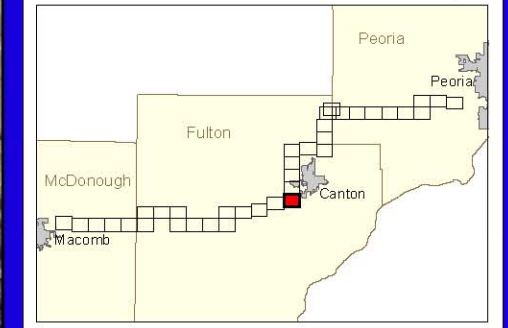
Section: Various
 Peoria, Fulton, McDonough Counties
 Job No. P94-025-00
 Catalog No. 032258-00P
 Contact: Mike McLuckie



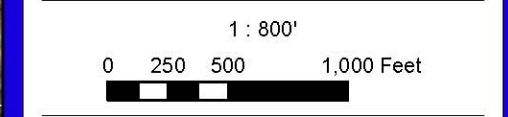
Legend

Special Waste Site	Commercial Displacement
CERCLIS Site	Outbuilding Displacement
Historic Property	Residential Displacement
Noise Receptor	

- Edge of Pavement
- Proposed Roadway Right-of-Way
- Proposed Railroad Relocation
- Proposed Bridge
- Proposed Temporary Easement
- Proposed Freeway/Expressway Boundary
- Proposed Bike Path
- Macomb Bypass
- Existing Roadway Right-of-Way
- Railroad
- Property Line
- Public Land Survey System Boundary
- County Boundary
- Municipality Boundary
- Cemetery
- School
- Other Park Property
- State Fish and Wildlife Area
- State Nature Preserve
- State Land and Water Reserve
- State Natural Area
- U.S. Fish and Wildlife Project
- Centennial Farm
- Forest > 20 Acres
- Water Feature
- 100-Year Floodplain Boundary
- INHS Surveyed Wetland



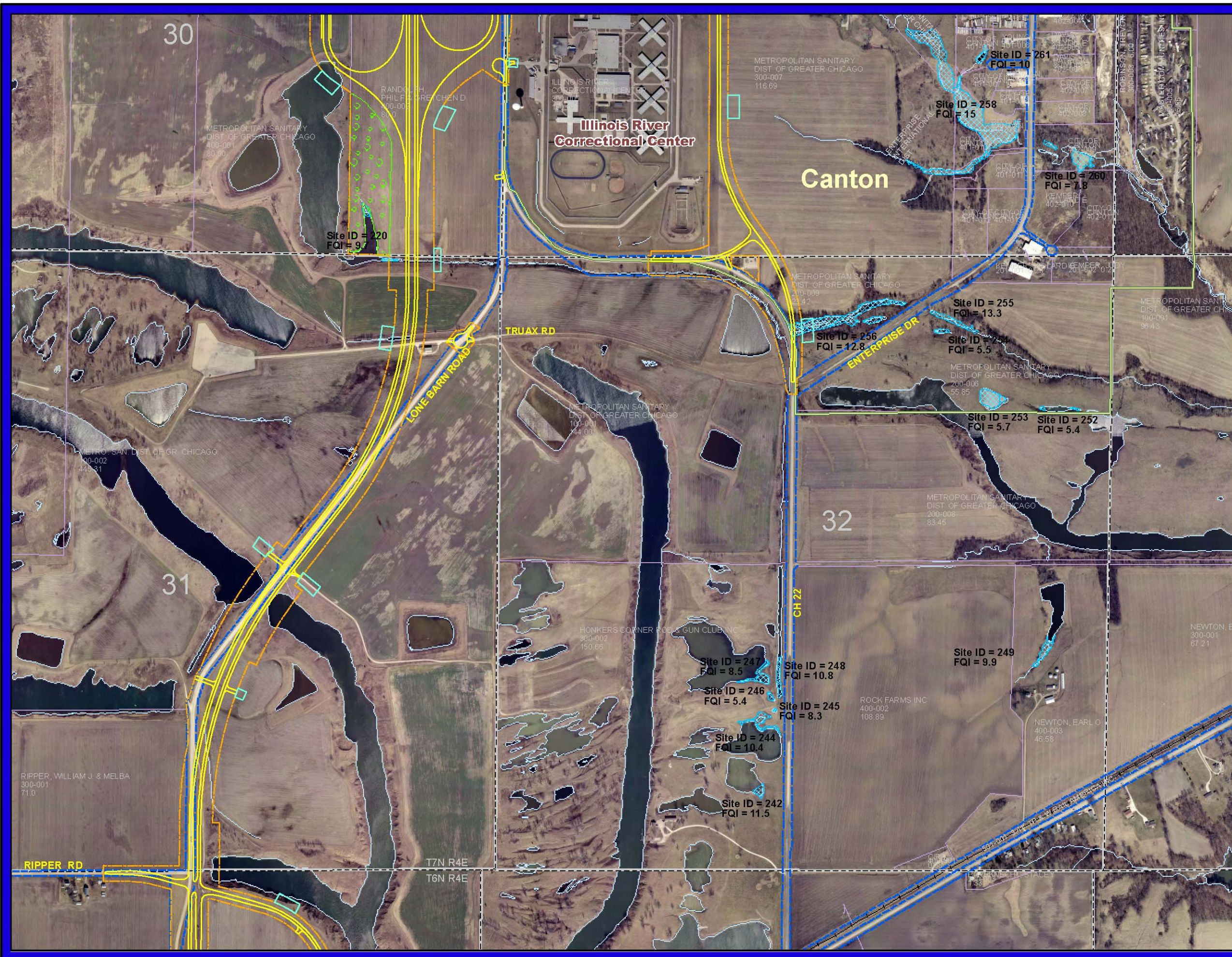
Source(s): Illinois Department of Natural Resources, Illinois Department of Transportation, Illinois Historic Preservation Agency, National Center for Education Statistics, Illinois Natural History Survey, and URS Corporation



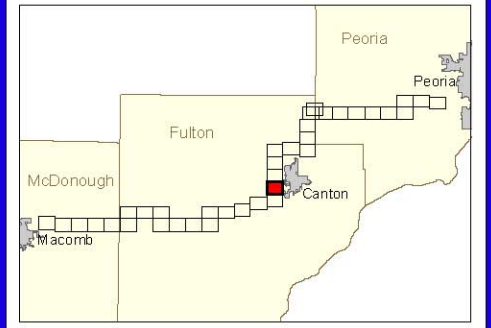
Peoria to Macomb EIS FAP 315 (IL 336)

Section: Various
Peoria, Fulton, McDonough Counties
Job No. P94-025-00
Catalog No. 032258-00P
Contact: Mike McLuckie


**Aerial Exhibit
Sheet 18**



- ### Legend
- ▲ Special Waste Site
 - ▲ Commercial Displacement
 - ▲ CERCLIS Site
 - ▲ Outbuilding Displacement
 - Historic Property
 - Residential Displacement
 - ✱ Noise Receptor
 - Edge of Pavement
 - Proposed Roadway Right-of-Way
 - Proposed Railroad Relocation
 - Proposed Bridge
 - Proposed Temporary Easement
 - Proposed Freeway/Expressway Boundary
 - Proposed Bike Path
 - Macomb Bypass
 - Existing Roadway Right-of-Way
 - Railroad
 - Property Line
 - - - Public Land Survey System Boundary
 - - - County Boundary
 - Municipality Boundary
 - Cemetery
 - School
 - Other Park Property
 - State Fish and Wildlife Area
 - State Nature Preserve
 - State Land and Water Reserve
 - State Natural Area
 - U.S. Fish and Wildlife Project
 - Centennial Farm
 - Forest > 20 Acres
 - Water Feature
 - 100-Year Floodplain Boundary
 - INHS Surveyed Wetland
 - Tree Planting Area



Source(s): Illinois Department of Natural Resources, Illinois Department of Transportation, Illinois Historic Preservation Agency, National Center for Education Statistics, Illinois Natural History Survey, and URS Corporation



Peoria to Macomb EIS FAP 315 (IL 336)

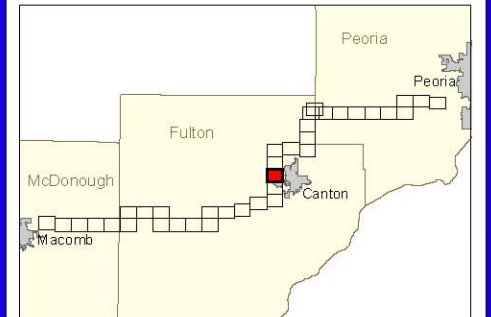
Section: Various
Peoria, Fulton, McDonough Counties
Job No. P94-025-00
Catalog No. 032258-00P
Contact: Mike McLuckie




Legend

Special Waste Site	Commercial Displacement
CERCLIS Site	Outbuilding Displacement
Historic Property	Residential Displacement
Noise Receptor	

- Edge of Pavement
- Proposed Roadway Right-of-Way
- Proposed Railroad Relocation
- Proposed Bridge
- Proposed Temporary Easement
- Proposed Freeway/Expressway Boundary
- Proposed Bike Path
- Macomb Bypass
- Existing Roadway Right-of-Way
- Railroad
- Property Line
- Public Land Survey System Boundary
- County Boundary
- Municipality Boundary
- Cemetery
- School
- Other Park Property
- State Fish and Wildlife Area
- State Nature Preserve
- State Land and Water Reserve
- State Natural Area
- U.S. Fish and Wildlife Project
- Centennial Farm
- Forest > 20 Acres
- Water Feature
- 100-Year Floodplain Boundary
- INHS Surveyed Wetland



Source(s): Illinois Department of Natural Resources, Illinois Department of Transportation, Illinois Historic Preservation Agency, National Center for Education Statistics, Illinois Natural History Survey, and URS Corporation



Peoria to Macomb EIS FAP 315 (IL 336)

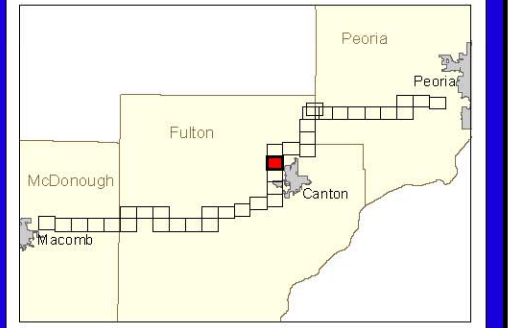
Section: Various
Peoria, Fulton, McDonough Counties
Job No. P94-025-00
Catalog No. 032258-00P
Contact: Mike McLuckie




Legend

Special Waste Site	Commercial Displacement
CERCLIS Site	Outbuilding Displacement
Historic Property	Residential Displacement
Noise Receptor	

Edge of Pavement
 Proposed Roadway Right-of-Way
 Proposed Railroad Relocation
 Proposed Bridge
 Proposed Temporary Easement
 Proposed Freeway/Expressway Boundary
 Proposed Bike Path
 Macomb Bypass
 Existing Roadway Right-of-Way
 Railroad
 Property Line
 Public Land Survey System Boundary
 County Boundary
 Municipality Boundary
 Cemetery
 School
 Other Park Property
 State Fish and Wildlife Area
 State Nature Preserve
 State Land and Water Reserve
 State Natural Area
 U.S. Fish and Wildlife Project
 Centennial Farm
 Forest > 20 Acres
 Water Feature
 100-Year Floodplain Boundary
 INHS Surveyed Wetland



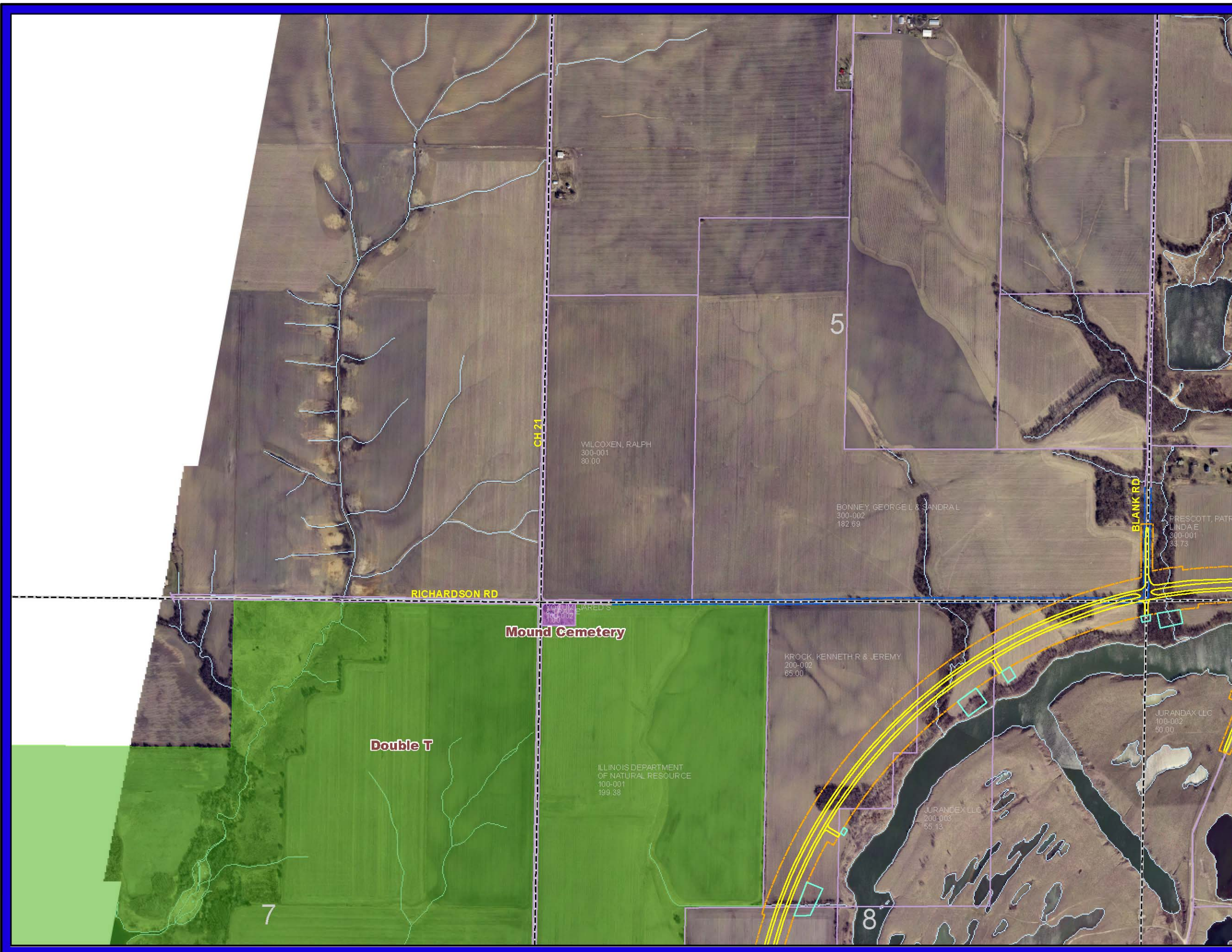
Source(s): Illinois Department of Natural Resources, Illinois Department of Transportation, Illinois Historic Preservation Agency, National Center for Education Statistics, Illinois Natural History Survey, and URS Corporation



Peoria to Macomb EIS FAP 315 (IL 336)

Section: Various
 Peoria, Fulton, McDonough Counties
 Job No. P94-025-00
 Catalog No. 032258-00P
 Contact Mike McLuckie

**Aerial Exhibit
Sheet 21**



Legend

Special Waste Site	Commercial Displacement
CERCLIS Site	Outbuilding Displacement
Historic Property	Residential Displacement
Noise Receptor	

Edge of Pavement	
Proposed Roadway Right-of-Way	
Proposed Railroad Relocation	
Proposed Bridge	
Proposed Temporary Easement	
Proposed Freeway/Expressway Boundary	
Proposed Bike Path	
Macomb Bypass	
Existing Roadway Right-of-Way	
Railroad	
Property Line	
Public Land Survey System Boundary	
County Boundary	
Municipality Boundary	
Cemetery	
School	
Other Park Property	
State Fish and Wildlife Area	
State Nature Preserve	
State Land and Water Reserve	
State Natural Area	
U.S. Fish and Wildlife Project	
Centennial Farm	
Forest > 20 Acres	
Water Feature	
100-Year Floodplain Boundary	
INHS Surveyed Wetland	

Source(s): Illinois Department of Natural Resources, Illinois Department of Transportation, Illinois Historic Preservation Agency, National Center for Education Statistics, Illinois Natural History Survey, and URS Corporation

1 : 800'

0 250 500 1,000 Feet

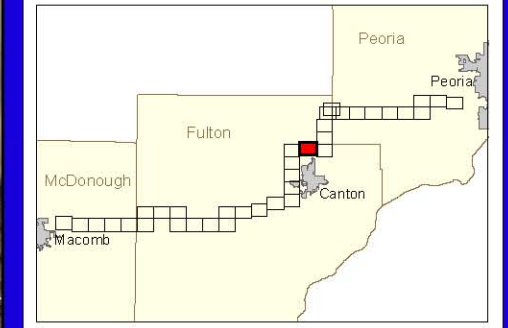
Peoria to Macomb EIS FAP 315 (IL 336)

Section: Various
Peoria, Fulton, McDonough Counties
Job No. P94-025-00
Catalog No. 032258-00P
Contact: Mike McLuckie

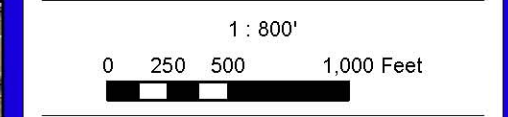
**Aerial Exhibit
Sheet 22**



- ### Legend
- ▲ Special Waste Site
 - ▲ Commercial Displacement
 - ⬠ CERCLIS Site
 - ⬠ Outbuilding Displacement
 - Historic Property
 - Residential Displacement
 - ✳ Noise Receptor
 - Edge of Pavement
 - Proposed Roadway Right-of-Way
 - Proposed Railroad Relocation
 - Proposed Bridge
 - Proposed Temporary Easement
 - Proposed Freeway/Expressway Boundary
 - Proposed Bike Path
 - Macomb Bypass
 - Existing Roadway Right-of-Way
 - Railroad
 - Property Line
 - Public Land Survey System Boundary
 - County Boundary
 - Municipality Boundary
 - Cemetery
 - School
 - Other Park Property
 - State Fish and Wildlife Area
 - State Nature Preserve
 - State Land and Water Reserve
 - State Natural Area
 - U.S. Fish and Wildlife Project
 - Centennial Farm
 - Forest > 20 Acres
 - Water Feature
 - 100-Year Floodplain Boundary
 - INHS Surveyed Wetland
 - Tree Planting Area



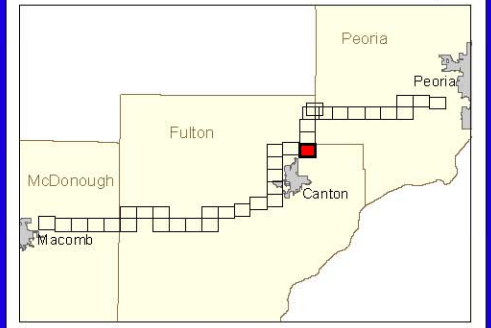
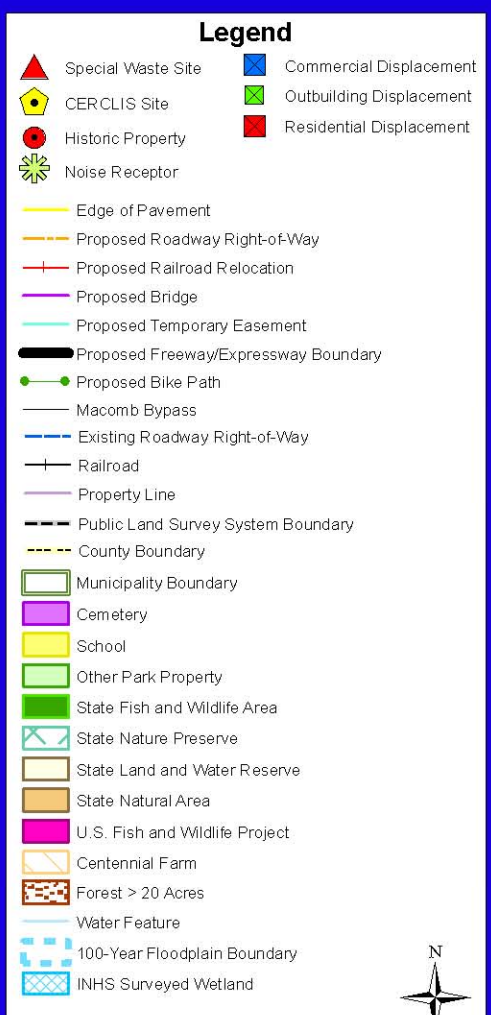
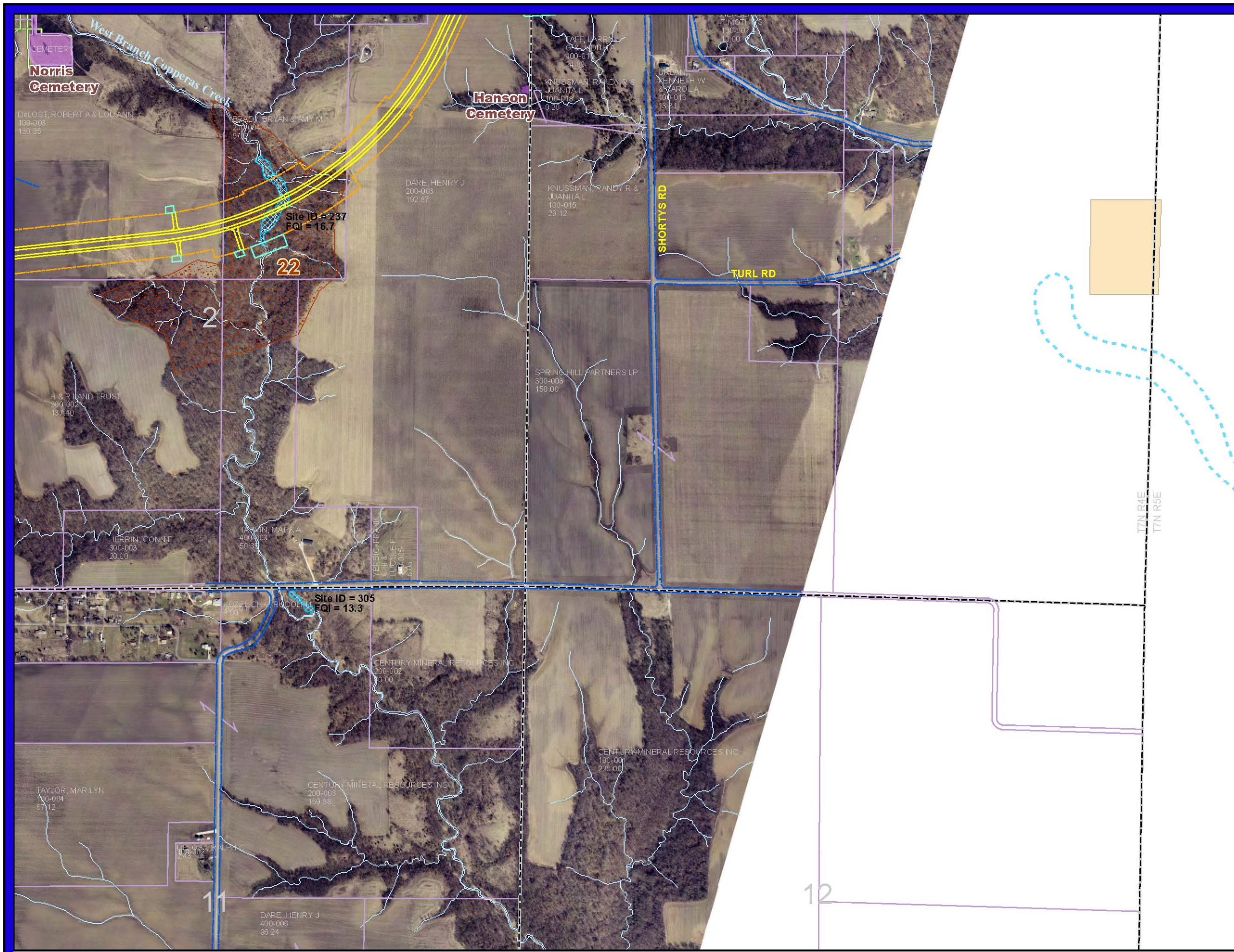
Source(s): Illinois Department of Natural Resources, Illinois Department of Transportation, Illinois Historic Preservation Agency, National Center for Education Statistics, Illinois Natural History Survey, and URS Corporation




Peoria to Macomb EIS
FAP 315 (IL 336)

Section: Various
 Peoria, Fulton, McDonough Counties
 Job No. P94-025-00
 Catalog No. 032258-00P
 Contact Mike McLuckie

Aerial Exhibit
Sheet 23

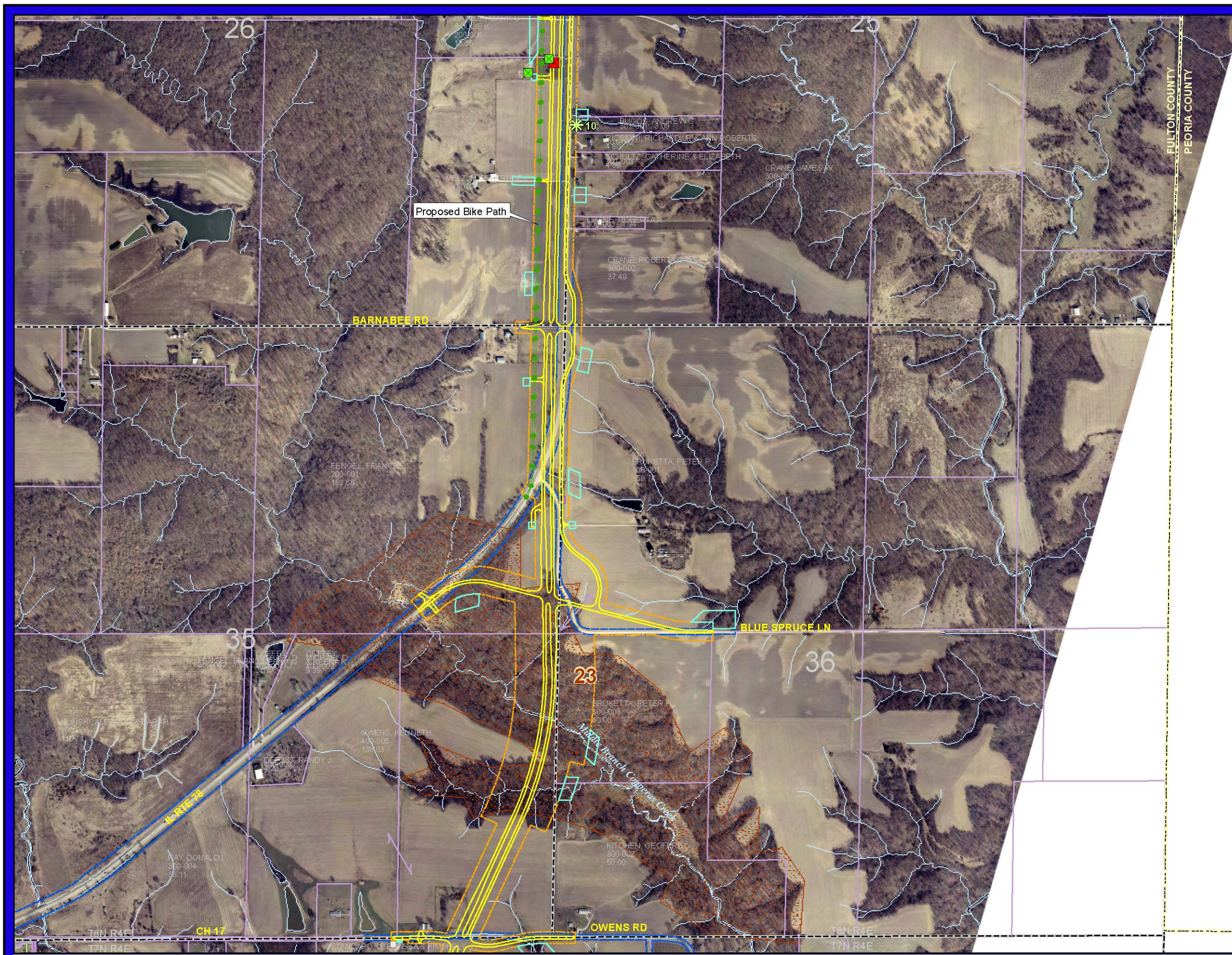


Source(s): Illinois Department of Natural Resources, Illinois Department of Transportation, Illinois Historic Preservation Agency, National Center for Education Statistics, Illinois Natural History Survey, and URS Corporation



Peoria to Macomb EIS FAP 315 (IL 336)

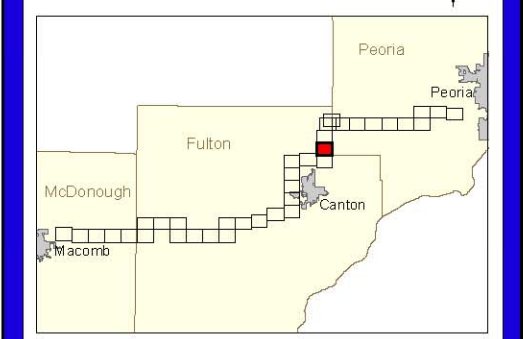
Section: Various
Peoria, Fulton, McDonough Counties
Job No. P94-025-00
Catalog No. 032258-00P
Contact: Mike McLuckie




Legend

Special Waste Site	Commercial Displacement
CERCLIS Site	Outbuilding Displacement
Historic Property	Residential Displacement
Noise Receptor	

- Edge of Pavement
- Proposed Roadway Right-of-Way
- Proposed Railroad Relocation
- Proposed Bridge
- Proposed Temporary Easement
- Proposed Freeway/Expressway Boundary
- Proposed Bike Path
- Macomb Bypass
- Existing Roadway Right-of-Way
- Railroad
- Property Line
- Public Land Survey System Boundary
- County Boundary
- Municipality Boundary
- Cemetery
- School
- Other Park Property
- State Fish and Wildlife Area
- State Nature Preserve
- State Land and Water Reserve
- State Natural Area
- U.S. Fish and Wildlife Project
- Centennial Farm
- Forest > 20 Acres
- Water Feature
- 100-Year Floodplain Boundary
- INHS Surveyed Wetland



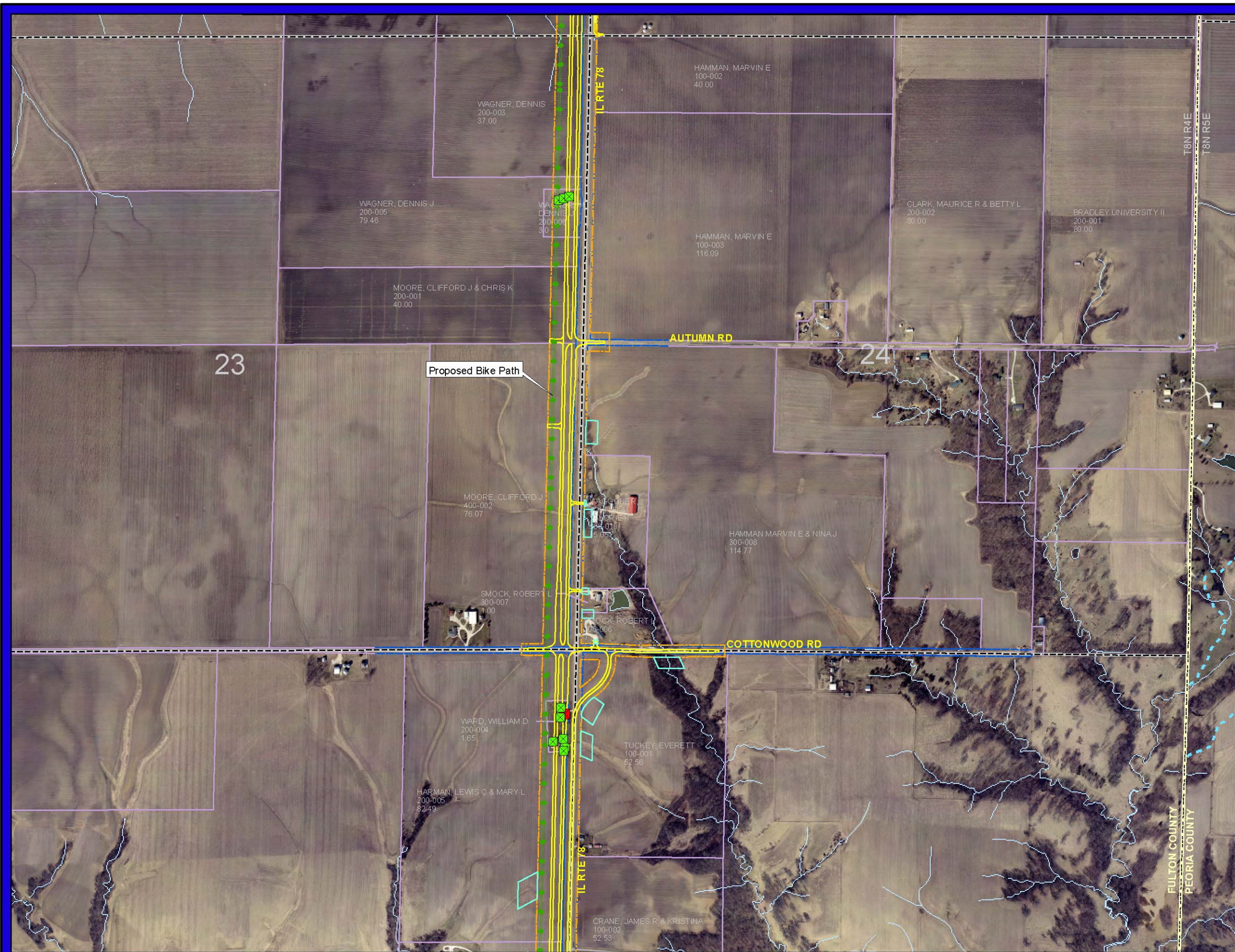
Source(s): Illinois Department of Natural Resources, Illinois Department of Transportation, Illinois Historic Preservation Agency, National Center for Education Statistics, Illinois Natural History Survey, and URS Corporation



Peoria to Macomb EIS FAP 315 (IL 336)

Section: Various
Peoria, Fulton, McDonough Counties
Job No. P94-025-00
Catalog No. 032258-00P
Contact: Mike McLuckie

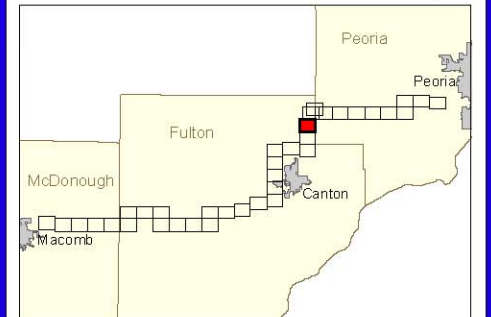
**Aerial Exhibit
Sheet 25**




Legend

Special Waste Site	Commercial Displacement
CERCLIS Site	Outbuilding Displacement
Historic Property	Residential Displacement
Noise Receptor	

Edge of Pavement	
Proposed Roadway Right-of-Way	
Proposed Railroad Relocation	
Proposed Bridge	
Proposed Temporary Easement	
Proposed Freeway/Expressway Boundary	
Proposed Bike Path	
Macomb Bypass	
Existing Roadway Right-of-Way	
Railroad	
Property Line	
Public Land Survey System Boundary	
County Boundary	
Municipality Boundary	
Cemetery	
School	
Other Park Property	
State Fish and Wildlife Area	
State Nature Preserve	
State Land and Water Reserve	
State Natural Area	
U.S. Fish and Wildlife Project	
Centennial Farm	
Forest > 20 Acres	
Water Feature	
100-Year Floodplain Boundary	
INHS Surveyed Wetland	



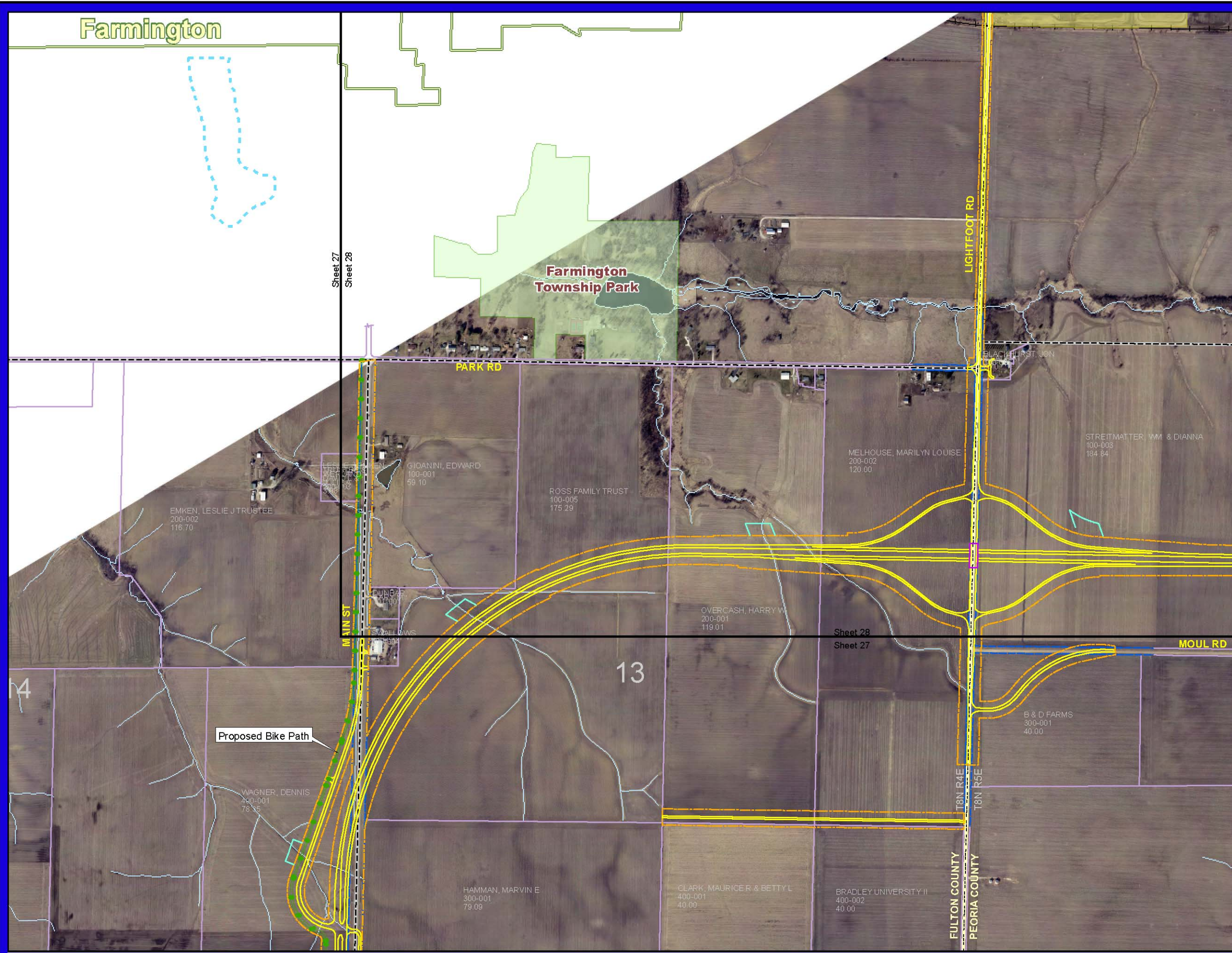
Source(s): Illinois Department of Natural Resources, Illinois Department of Transportation, Illinois Historic Preservation Agency, National Center for Education Statistics, Illinois Natural History Survey, and URS Corporation



Peoria to Macomb EIS FAP 315 (IL 336)

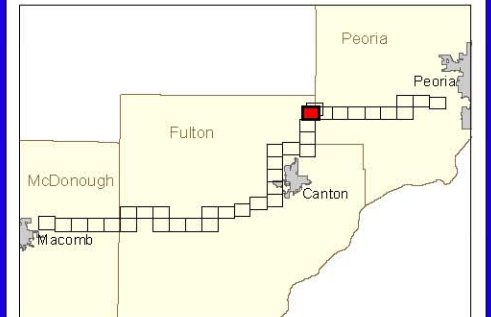
Section: Various
Peoria, Fulton, McDonough Counties
Job No. P94-025-00
Catalog No. 032258-00P
Contact: Mike McLuckie

Farmington




Legend

Special Waste Site	Commercial Displacement
CERCLIS Site	Outbuilding Displacement
Historic Property	Residential Displacement
Noise Receptor	
Edge of Pavement	
Proposed Roadway Right-of-Way	
Proposed Railroad Relocation	
Proposed Bridge	
Proposed Temporary Easement	
Proposed Freeway/Expressway Boundary	
Proposed Bike Path	
Macomb Bypass	
Existing Roadway Right-of-Way	
Railroad	
Property Line	
Public Land Survey System Boundary	
County Boundary	
Municipality Boundary	
Cemetery	
School	
Other Park Property	
State Fish and Wildlife Area	
State Nature Preserve	
State Land and Water Reserve	
State Natural Area	
U.S. Fish and Wildlife Project	
Centennial Farm	
Forest > 20 Acres	
Water Feature	
100-Year Floodplain Boundary	
INHS Surveyed Wetland	

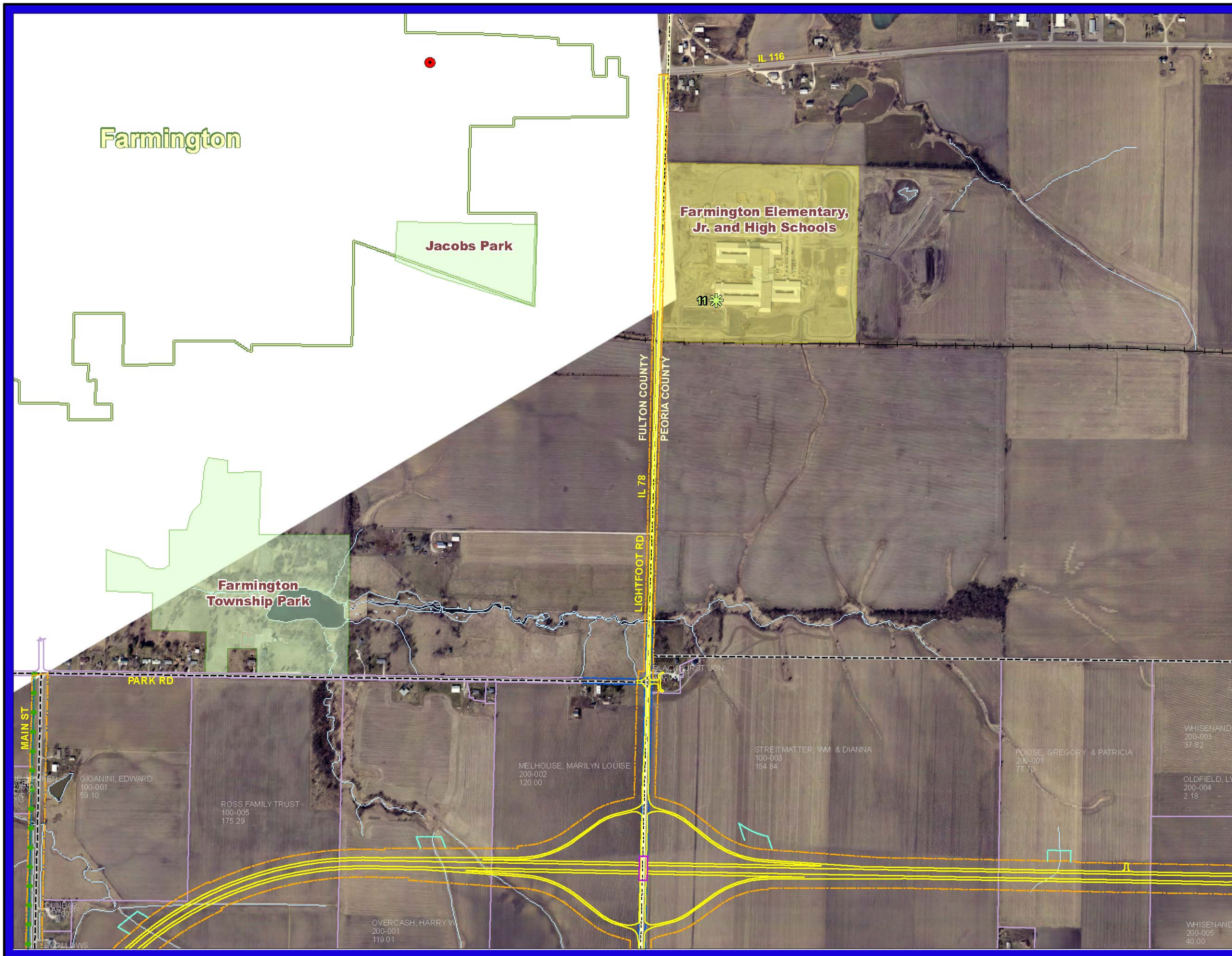


Source(s): Illinois Department of Natural Resources, Illinois Department of Transportation, Illinois Historic Preservation Agency, National Center for Education Statistics, Illinois Natural History Survey, and URS Corporation

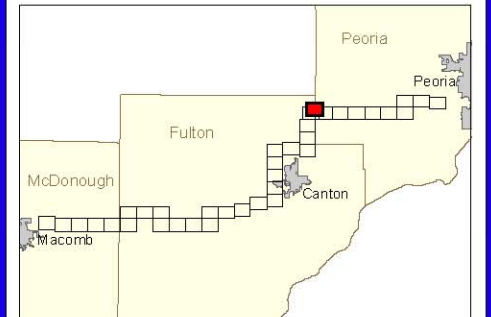


Peoria to Macomb EIS FAP 315 (IL 336)


Section: Various
Peoria, Fulton, McDonough Counties
Job No. P94-025-00
Catalog No. 032258-00P
Contact: Mike McLuckie



- ### Legend
- ▲ Special Waste Site
 - Commercial Displacement
 - ⬠ CERCLIS Site
 - Outbuilding Displacement
 - Historic Property
 - Residential Displacement
 - ✱ Noise Receptor
 - Edge of Pavement
 - Proposed Roadway Right-of-Way
 - Proposed Railroad Relocation
 - Proposed Bridge
 - Proposed Temporary Easement
 - Proposed Freeway/Expressway Boundary
 - Proposed Bike Path
 - Macomb Bypass
 - Existing Roadway Right-of-Way
 - Railroad
 - Property Line
 - Public Land Survey System Boundary
 - County Boundary
 - Municipality Boundary
 - Cemetery
 - School
 - Other Park Property
 - State Fish and Wildlife Area
 - State Nature Preserve
 - State Land and Water Reserve
 - State Natural Area
 - U.S. Fish and Wildlife Project
 - Centennial Farm
 - Forest > 20 Acres
 - Water Feature
 - ⬠ 100-Year Floodplain Boundary
 - ⬠ INHS Surveyed Wetland



Source(s): Illinois Department of Natural Resources, Illinois Department of Transportation, Illinois Historic Preservation Agency, National Center for Education Statistics, Illinois Natural History Survey, and URS Corporation

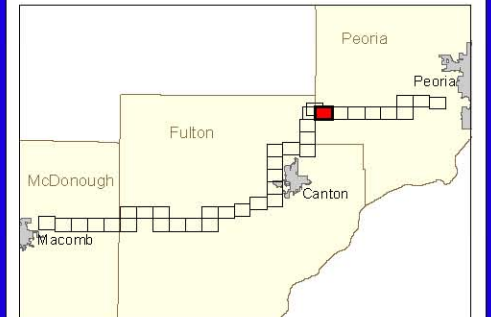


Peoria to Macomb EIS FAP 315 (IL 336)


Section: Various
Peoria, Fulton, McDonough Counties
Job No. P94-025-00
Catalog No. 032258-00P
Contact: Mike McLuckie



- ### Legend
- Special Waste Site
 - Commercial Displacement
 - CERCLIS Site
 - Outbuilding Displacement
 - Historic Property
 - Residential Displacement
 - Noise Receptor
 - Edge of Pavement
 - Proposed Roadway Right-of-Way
 - Proposed Railroad Relocation
 - Proposed Bridge
 - Proposed Temporary Easement
 - Proposed Freeway/Expressway Boundary
 - Proposed Bike Path
 - Macomb Bypass
 - Existing Roadway Right-of-Way
 - Railroad
 - Property Line
 - Public Land Survey System Boundary
 - County Boundary
 - Municipality Boundary
 - Cemetery
 - School
 - Other Park Property
 - State Fish and Wildlife Area
 - State Nature Preserve
 - State Land and Water Reserve
 - State Natural Area
 - U.S. Fish and Wildlife Project
 - Centennial Farm
 - Forest > 20 Acres
 - Water Feature
 - 100-Year Floodplain Boundary
 - INHS Surveyed Wetland

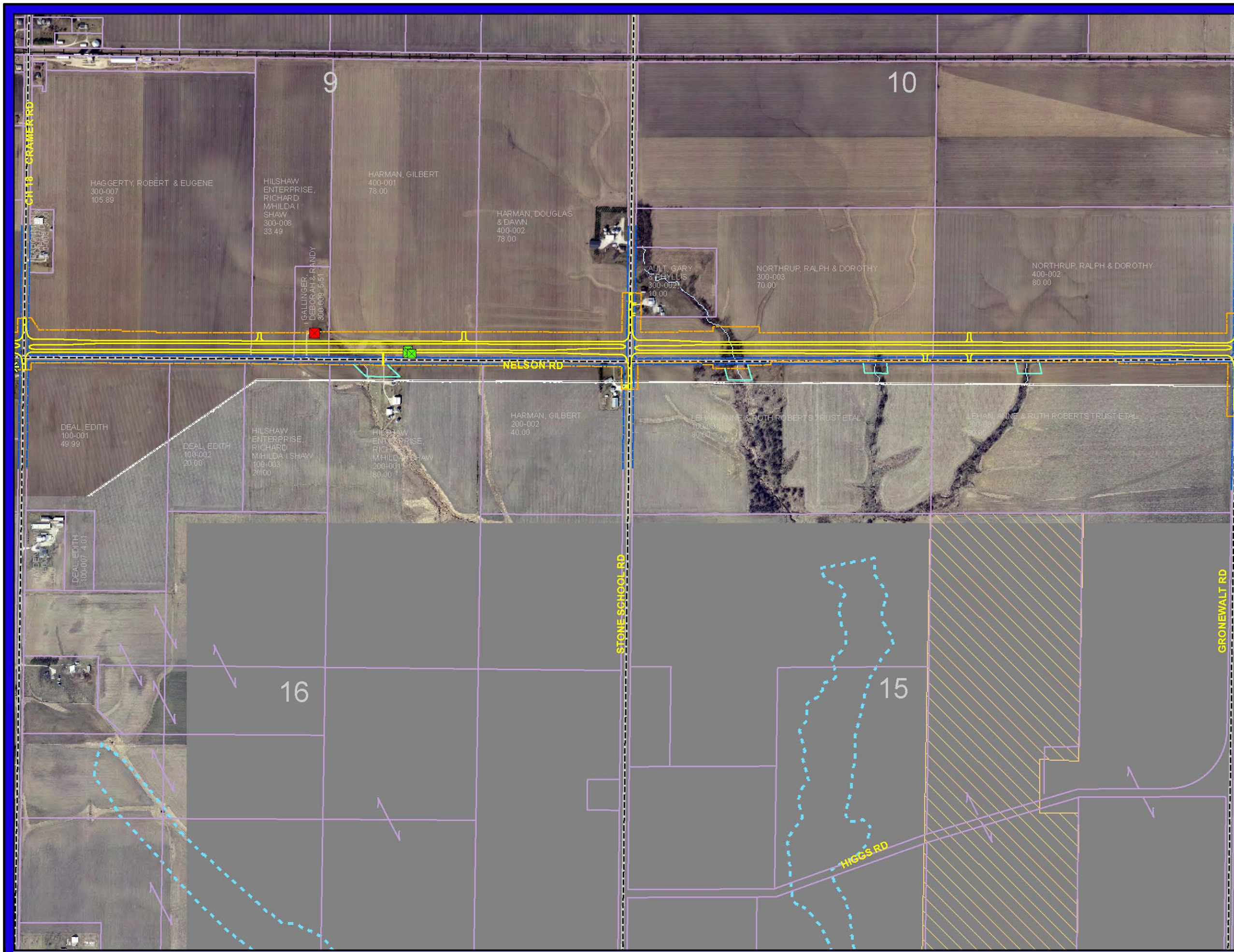


Source(s): Illinois Department of Natural Resources, Illinois Department of Transportation, Illinois Historic Preservation Agency, National Center for Education Statistics, Illinois Natural History Survey, and URS Corporation



Peoria to Macomb EIS FAP 315 (IL 336)

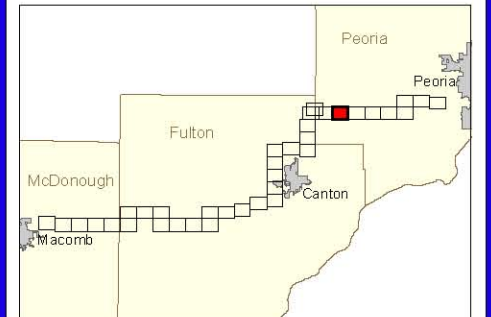
Section: Various
Peoria, Fulton, McDonough Counties
Job No. P94-025-00
Catalog No. 032258-00P
Contact: Mike McLuckie




Legend

	Special Waste Site		Commercial Displacement
	CERCLIS Site		Outbuilding Displacement
	Historic Property		Residential Displacement
	Noise Receptor		

- Edge of Pavement
- Proposed Roadway Right-of-Way
- Proposed Railroad Relocation
- Proposed Bridge
- Proposed Temporary Easement
- Proposed Freeway/Expressway Boundary
- Proposed Bike Path
- Macomb Bypass
- Existing Roadway Right-of-Way
- Railroad
- Property Line
- Public Land Survey System Boundary
- County Boundary
- Municipality Boundary
- Cemetery
- School
- Other Park Property
- State Fish and Wildlife Area
- State Nature Preserve
- State Land and Water Reserve
- State Natural Area
- U.S. Fish and Wildlife Project
- Centennial Farm
- Forest > 20 Acres
- Water Feature
- 100-Year Floodplain Boundary
- INHS Surveyed Wetland



Source(s): Illinois Department of Natural Resources, Illinois Department of Transportation, Illinois Historic Preservation Agency, National Center for Education Statistics, Illinois Natural History Survey, and URS Corporation

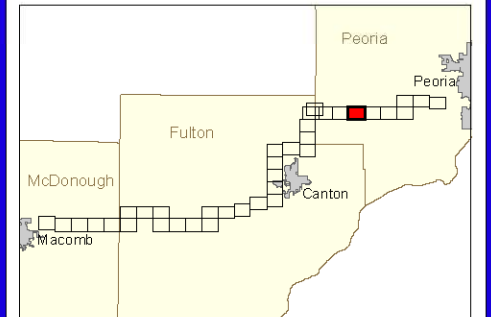


Peoria to Macomb EIS FAP 315 (IL 336)


Section: Various
Peoria, Fulton, McDonough Counties
Job No. P94-025-00
Catalog No. 032258-00P
Contact: Mike McLuckie



- ### Legend
- Special Waste Site
 - CERCLIS Site
 - Historic Property
 - Noise Receptor
 - Commercial Displacement
 - Outbuilding Displacement
 - Residential Displacement
 - Edge of Pavement
 - Proposed Roadway Right-of-Way
 - Proposed Railroad Relocation
 - Proposed Bridge
 - Proposed Temporary Easement
 - Proposed Freeway/Expressway Boundary
 - Proposed Bike Path
 - Macomb Bypass
 - Existing Roadway Right-of-Way
 - Railroad
 - Property Line
 - Public Land Survey System Boundary
 - County Boundary
 - Municipality Boundary
 - Cemetery
 - School
 - Other Park Property
 - State Fish and Wildlife Area
 - State Nature Preserve
 - State Land and Water Reserve
 - State Natural Area
 - U.S. Fish and Wildlife Project
 - Centennial Farm
 - Forest > 20 Acres
 - Water Feature
 - 100-Year Floodplain Boundary
 - INHS Surveyed Wetland

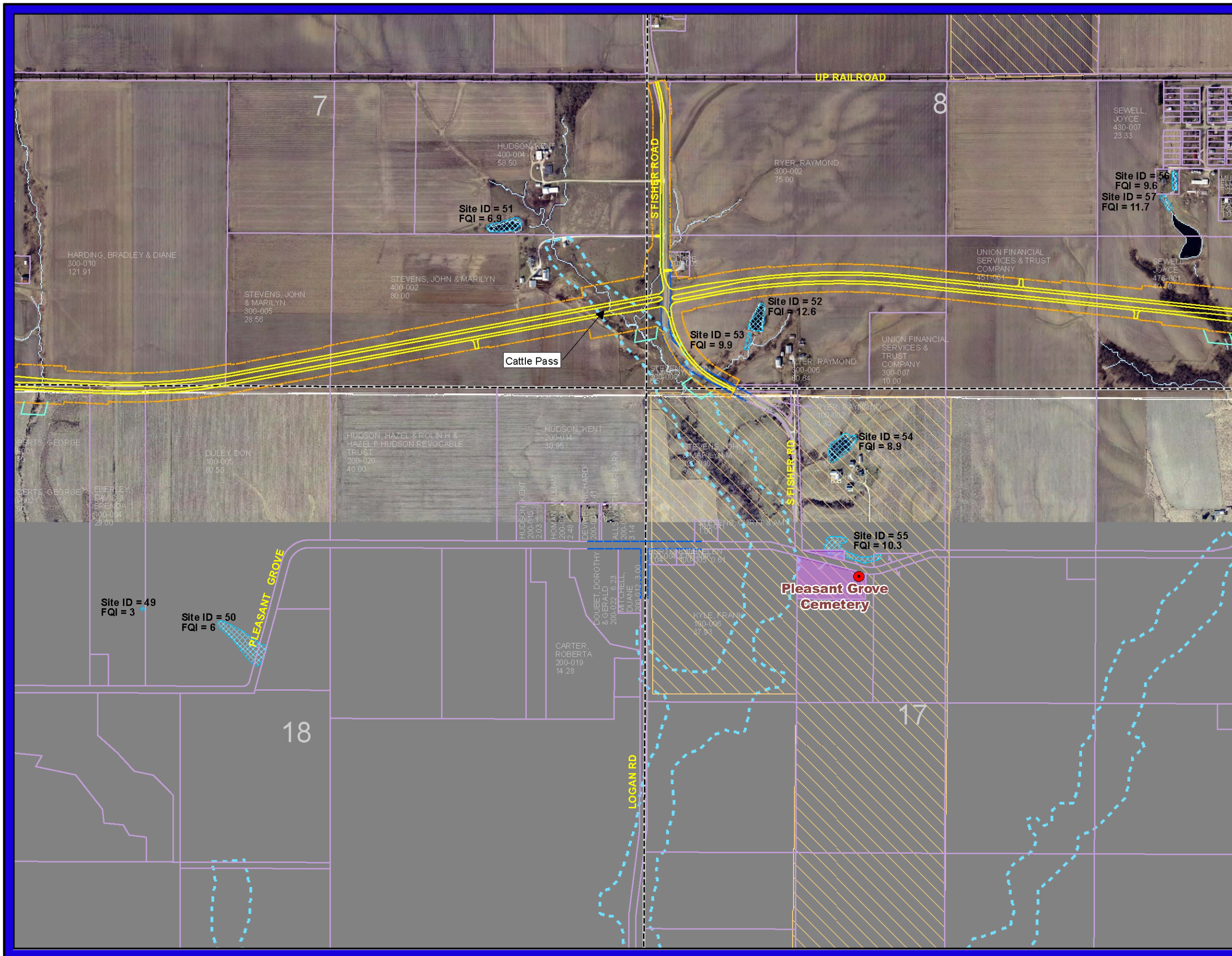


Source(s): Illinois Department of Natural Resources, Illinois Department of Transportation, Illinois Historic Preservation Agency, National Center for Education Statistics, Illinois Natural History Survey, and URS Corporation



Peoria to Maccomb EIS FAP 315 (IL 336)

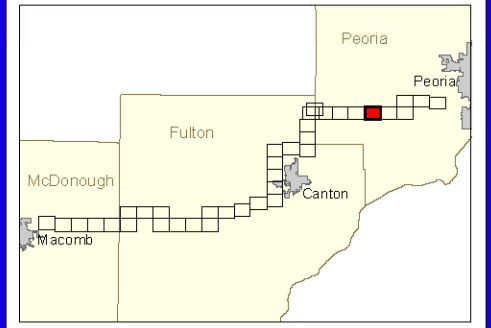
Section: Various
Peoria, Fulton, McDonough Counties
Job No. P94-025-00
Catalog No. 032258-00P
Contact: Mike McLuckie



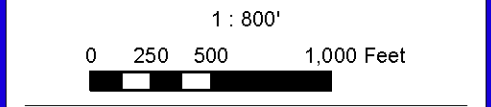
Legend

	Special Waste Site		Commercial Displacement
	CERCLIS Site		Outbuilding Displacement
	Historic Property		Residential Displacement
	Noise Receptor		

Edge of Pavement
 Proposed Roadway Right-of-Way
 Proposed Railroad Relocation
 Proposed Bridge
 Proposed Temporary Easement
 Proposed Freeway/Expressway Boundary
 Proposed Bike Path
 Macomb Bypass
 Existing Roadway Right-of-Way
 Railroad
 Property Line
 Public Land Survey System Boundary
 County Boundary
 Municipality Boundary
 Cemetery
 School
 Other Park Property
 State Fish and Wildlife Area
 State Nature Preserve
 State Land and Water Reserve
 State Natural Area
 U.S. Fish and Wildlife Project
 Centennial Farm
 Forest > 20 Acres
 Water Feature
 100-Year Floodplain Boundary
 INHS Surveyed Wetland



Source(s): Illinois Department of Natural Resources, Illinois Department of Transportation, Illinois Historic Preservation Agency, National Center for Education Statistics, Illinois Natural History Survey, and URS Corporation

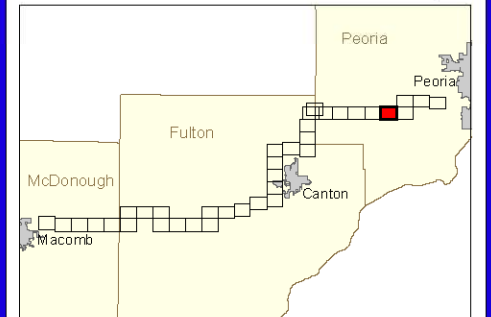


Peoria to Macomb EIS FAP 315 (IL 336)

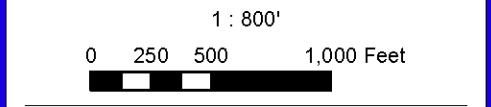
Section: Various
 Peoria, Fulton, McDonough Counties
 Job No. P94-025-00
 Catalog No. 032258-00P
 Contact: Mike McLuckie



- ### Legend
- Special Waste Site
 - CERCLIS Site
 - Historic Property
 - Noise Receptor
 - Edge of Pavement
 - Proposed Roadway Right-of-Way
 - Proposed Railroad Relocation
 - Proposed Bridge
 - Proposed Temporary Easement
 - Proposed Freeway/Expressway Boundary
 - Proposed Bike Path
 - Macomb Bypass
 - Existing Roadway Right-of-Way
 - Railroad
 - Property Line
 - Public Land Survey System Boundary
 - County Boundary
 - Municipality Boundary
 - Cemetery
 - School
 - Other Park Property
 - State Fish and Wildlife Area
 - State Nature Preserve
 - State Land and Water Reserve
 - State Natural Area
 - U.S. Fish and Wildlife Project
 - Centennial Farm
 - Forest > 20 Acres
 - Water Feature
 - 100-Year Floodplain Boundary
 - INHS Surveyed Wetland
 - Commercial Displacement
 - Outbuilding Displacement
 - Residential Displacement



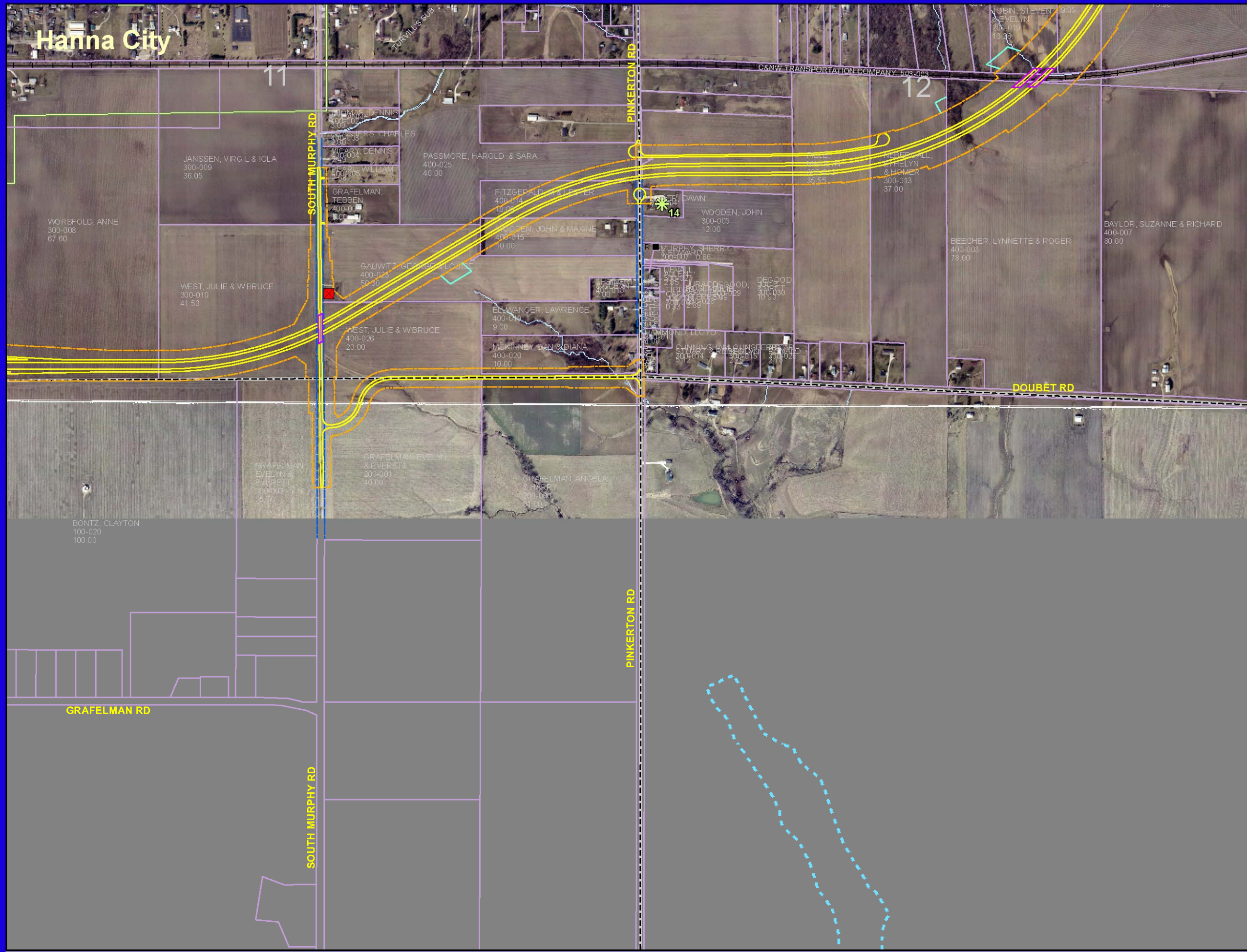
Source(s): Illinois Department of Natural Resources, Illinois Department of Transportation, Illinois Historic Preservation Agency, National Center for Education Statistics, Illinois Natural History Survey, and URS Corporation



Peoria to Macomb EIS FAP 315 (IL 336)

Section: Various
Peoria, Fulton, McDonough Counties
Job No. P94-025-00
Catalog No. 032258-00P
Contact: Mike McLuckie

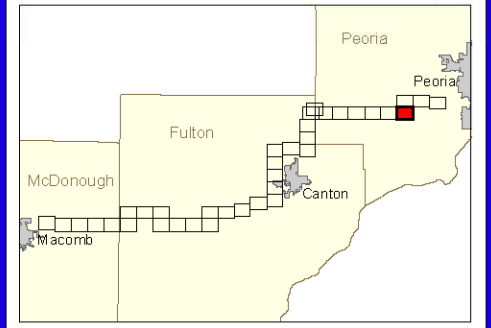
Hanna City



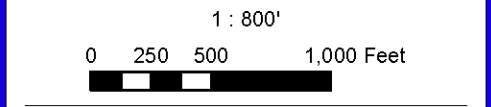
Legend

	Special Waste Site		Commercial Displacement
	CERCLIS Site		Outbuilding Displacement
	Historic Property		Residential Displacement
	Noise Receptor		

	Edge of Pavement
	Proposed Roadway Right-of-Way
	Proposed Railroad Relocation
	Proposed Bridge
	Proposed Temporary Easement
	Proposed Freeway/Expressway Boundary
	Proposed Bike Path
	Macomb Bypass
	Existing Roadway Right-of-Way
	Railroad
	Property Line
	Public Land Survey System Boundary
	County Boundary
	Municipality Boundary
	Cemetery
	School
	Other Park Property
	State Fish and Wildlife Area
	State Nature Preserve
	State Land and Water Reserve
	State Natural Area
	U.S. Fish and Wildlife Project
	Centennial Farm
	Forest > 20 Acres
	Water Feature
	100-Year Floodplain Boundary
	INHS Surveyed Wetland

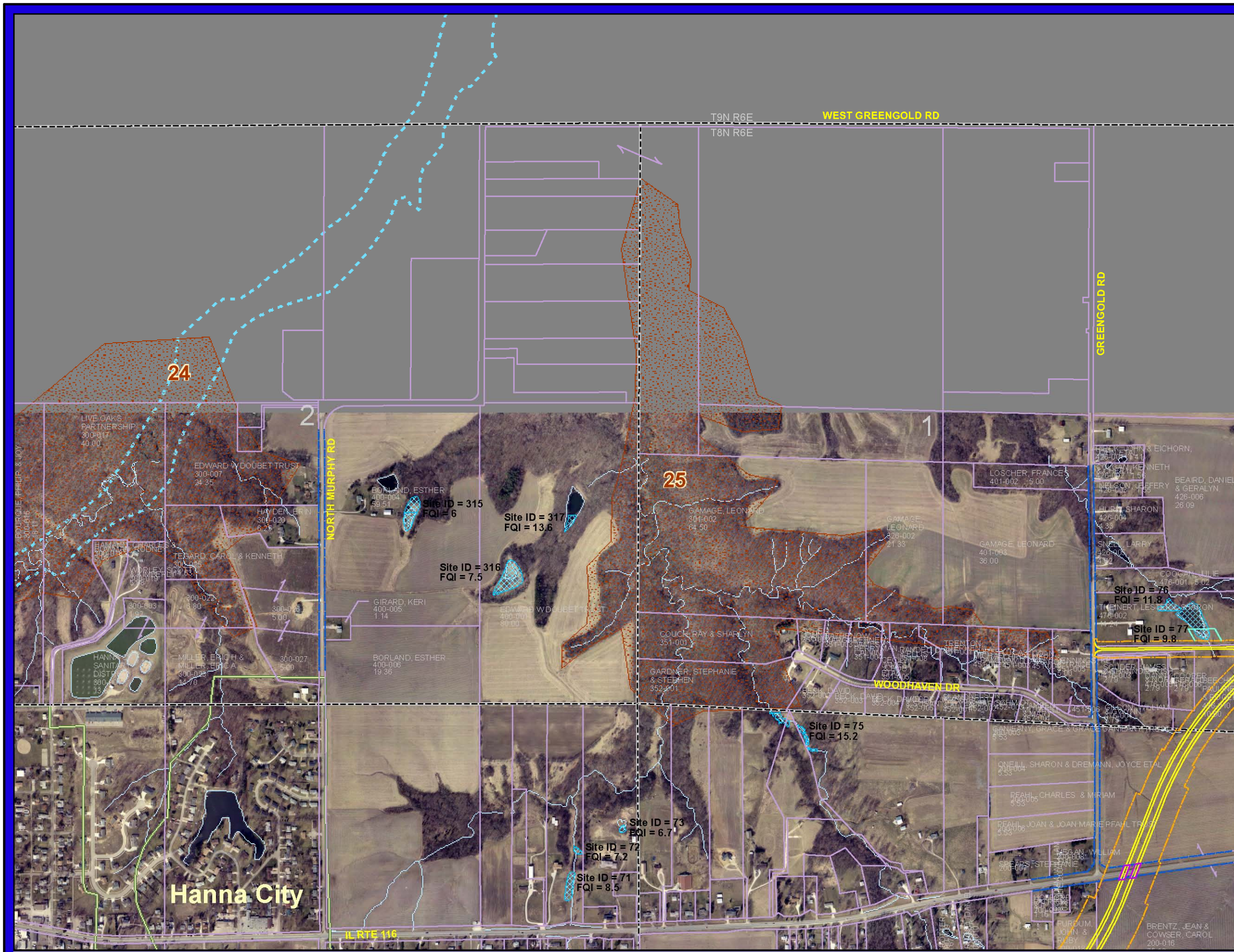


Source(s): Illinois Department of Natural Resources, Illinois Department of Transportation, Illinois Historic Preservation Agency, National Center for Education Statistics, Illinois Natural History Survey, and URS Corporation

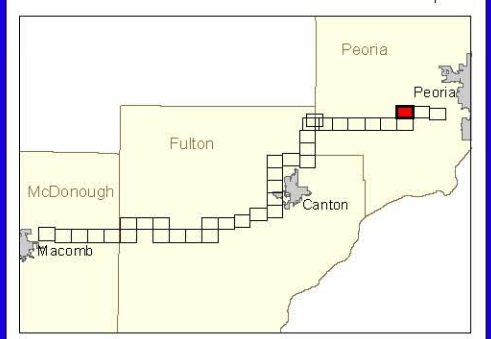


Peoria to Macomb EIS FAP 315 (IL 336)


Section: Various
Peoria, Fulton, McDonough Counties
Job No. P94-025-00
Catalog No. 032258-00P
Contact: Mike McLuckie



- ### Legend
- ▲ Special Waste Site
 - ▲ CERCLIS Site
 - Historic Property
 - ✱ Noise Receptor
 - Commercial Displacement
 - Outbuilding Displacement
 - Residential Displacement
 - Edge of Pavement
 - Proposed Roadway Right-of-Way
 - Proposed Railroad Relocation
 - Proposed Bridge
 - Proposed Temporary Easement
 - Proposed Freeway/Expressway Boundary
 - Proposed Bike Path
 - Macomb Bypass
 - Existing Roadway Right-of-Way
 - Railroad
 - Property Line
 - Public Land Survey System Boundary
 - County Boundary
 - Municipality Boundary
 - Cemetery
 - School
 - Other Park Property
 - State Fish and Wildlife Area
 - State Nature Preserve
 - State Land and Water Reserve
 - State Natural Area
 - U.S. Fish and Wildlife Project
 - Centennial Farm
 - Forest > 20 Acres
 - Water Feature
 - 100-Year Floodplain Boundary
 - INHS Surveyed Wetland

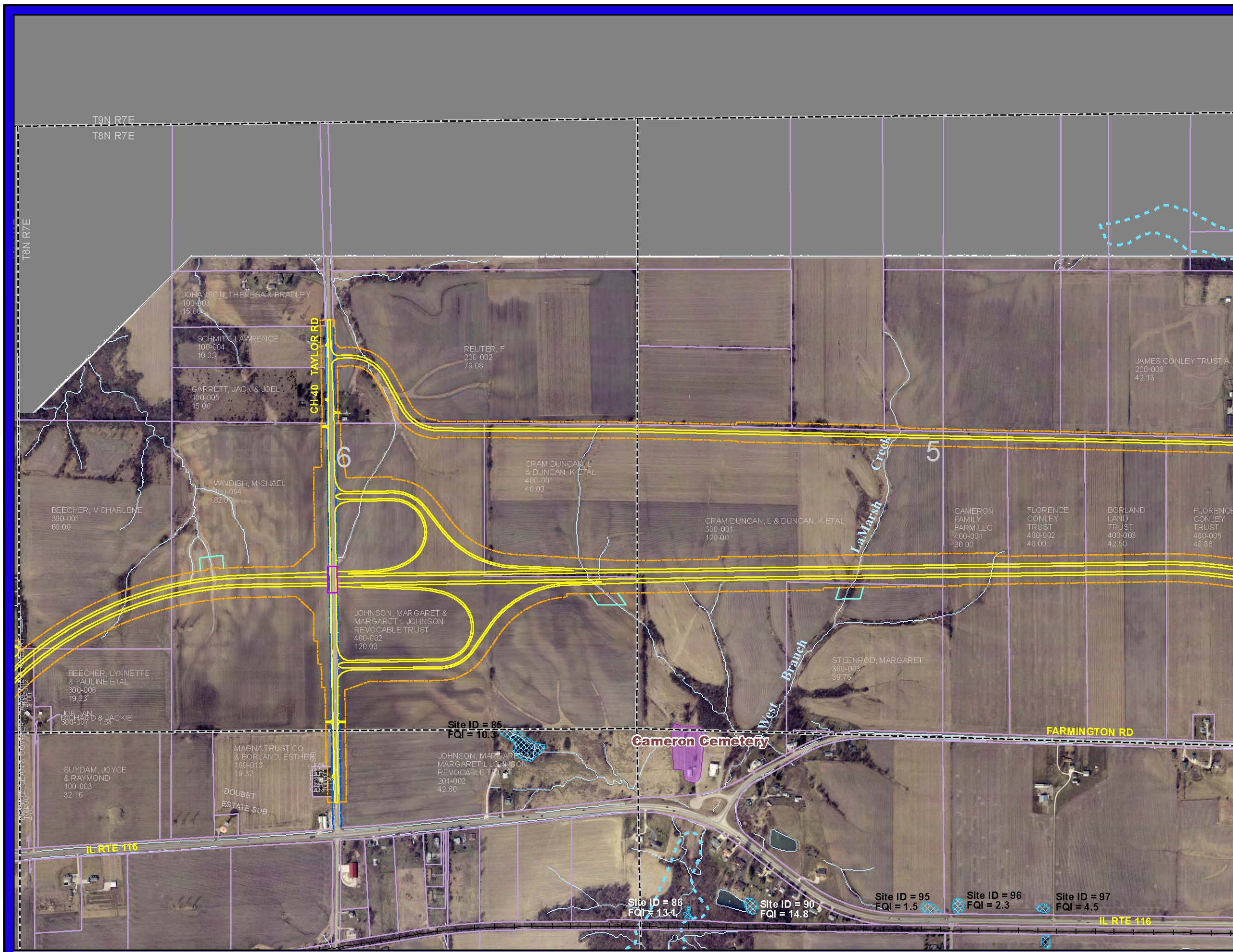


Source(s): Illinois Department of Natural Resources, Illinois Department of Transportation, Illinois Historic Preservation Agency, National Center for Education Statistics, Illinois Natural History Survey, and URS Corporation

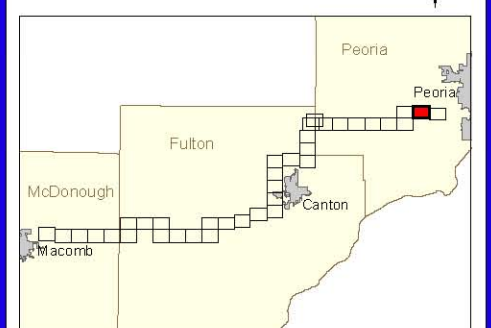


Peoria to Macomb EIS FAP 315 (IL 336)


Section: Various
Peoria, Fulton, McDonough Counties
Job No. P94-025-00
Catalog No. 032258-00P
Contact: Mike McLuckie



- ### Legend
- ▲ Special Waste Site
 - ▲ Commercial Displacement
 - ▲ CERCLIS Site
 - ▲ Outbuilding Displacement
 - Historic Property
 - Residential Displacement
 - ✱ Noise Receptor
 - Edge of Pavement
 - Proposed Roadway Right-of-Way
 - Proposed Railroad Relocation
 - Proposed Bridge
 - Proposed Temporary Easement
 - Proposed Freeway/Expressway Boundary
 - Proposed Bike Path
 - Macomb Bypass
 - Existing Roadway Right-of-Way
 - Railroad
 - Property Line
 - Public Land Survey System Boundary
 - County Boundary
 - Municipality Boundary
 - Cemetery
 - School
 - Other Park Property
 - State Fish and Wildlife Area
 - State Nature Preserve
 - State Land and Water Reserve
 - State Natural Area
 - U.S. Fish and Wildlife Project
 - Centennial Farm
 - Forest > 20 Acres
 - Water Feature
 - 100-Year Floodplain Boundary
 - INHS Surveyed Wetland

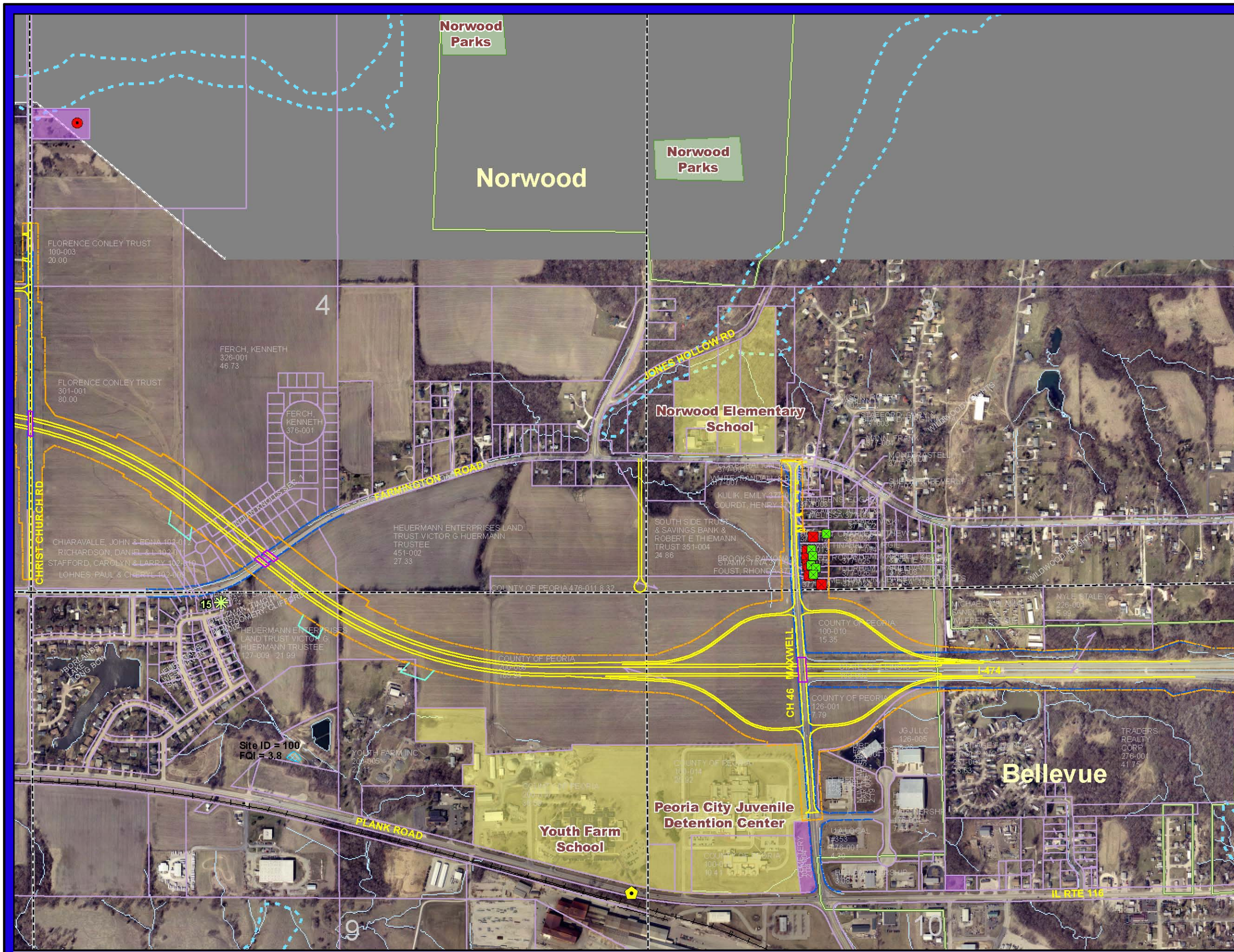


Source(s): Illinois Department of Natural Resources, Illinois Department of Transportation, Illinois Historic Preservation Agency, National Center for Education Statistics, Illinois Natural History Survey, and URS Corporation

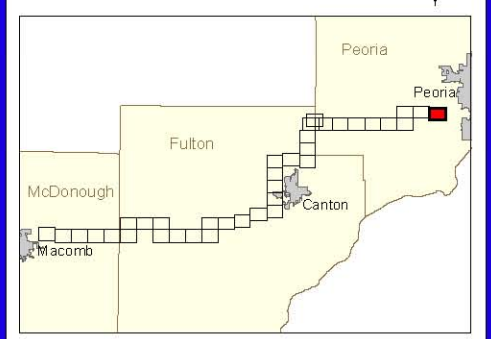


Peoria to Macomb EIS FAP 315 (IL 336)


Section: Various
Peoria, Fulton, McDonough Counties
Job No. P94-025-00
Catalog No. 032258-00P
Contact: Mike McLuckie



- ### Legend
- ▲ Special Waste Site
 - ▲ CERCLIS Site
 - Historic Property
 - ✱ Noise Receptor
 - ✱ Commercial Displacement
 - ✱ Outbuilding Displacement
 - ✱ Residential Displacement
 - Edge of Pavement
 - Proposed Roadway Right-of-Way
 - Proposed Railroad Relocation
 - Proposed Bridge
 - Proposed Temporary Easement
 - Proposed Freeway/Expressway Boundary
 - Proposed Bike Path
 - Macomb Bypass
 - Existing Roadway Right-of-Way
 - Railroad
 - Property Line
 - Public Land Survey System Boundary
 - County Boundary
 - Municipality Boundary
 - Cemetery
 - School
 - Other Park Property
 - State Fish and Wildlife Area
 - State Nature Preserve
 - State Land and Water Reserve
 - State Natural Area
 - U.S. Fish and Wildlife Project
 - Centennial Farm
 - Forest > 20 Acres
 - Water Feature
 - 100-Year Floodplain Boundary
 - INHS Surveyed Wetland



Source(s): Illinois Department of Natural Resources, Illinois Department of Transportation, Illinois Historic Preservation Agency, National Center for Education Statistics, Illinois Natural History Survey, and URS Corporation



Peoria to Macomb EIS FAP 315 (IL 336)

Section: Various
Peoria, Fulton, McDonough Counties
Job No. P94-025-00
Catalog No. 032258-00P
Contact: Mike McLuckie